United States Department of the Interior, Fred A. Seaton, Secretary
Fish and Wildlife Service, Arnie J. Suomela, Commissioner
Bureau of Commercial Fisheries, Donald L. McKernan, Director

COUNTS OF RED TIDE ORGANISMS, *Gymnodinium breve*, AND ASSOCIATED OCEANOGRAPHIC DATA FROM FLORIDA WEST COAST, 1957-59

by

Alexander Dragovich, John H. Finucane
and Billie Z. May

United States Fish and Wildlife Service
Special Scientific Report--Fisheries No. 369

Washington, D. C.

January 1961

CONTENTS

	Page
Introduction	1
Methods	2
Sampling techniques	2
Enumeration of *Gymnodinium breve*	2
Chemical analysis	3
Acknowledgment	3
Literature cited	3
Explanation of column headings	4
Station data	7
Part I - Anclote Key to Florida Bay	7
Part II - Tampa Bay and adjacent waters	103

FIGURES

1. Index map of southern Florida with areas A-D outlined 9
2. Tampa Bay area showing station locations for Part I 10
3. Charlotte Harbor area showing station locations 10
4. Thousand Island area showing station locations 11
5. Florida Bay area showing station locations 11
6. Index map of southern Florida with outline of area sampled in Part II 105
7. Tampa Bay area showing station locations for Part II 105

COUNTS OF RED TIDE ORGANISMS, *Gymnodinium breve*, AND ASSOCIATED OCEANOGRAPHIC DATA FROM FLORIDA WEST COAST, 1957-59

by

Alexander Dragovich and John H. Finucane
Fishery Research Biologists
and
Billie Z. May, Analytical Chemist
Bureau of Commercial Fisheries
U. S. Fish and Wildlife Service
Galveston, Texas

ABSTRACT

This report consists of oceanographic data and counts of the red tide organisms, *Gymnodinium breve*, for the period from July 1957 to January 1960. Methods of collecting and analyzing samples are described. Data on water temperature, water transparency, cloud amount, salinity, copper, inorganic phosphate, total phosphorus, and nitrate-nitrite nitrogen are presented. These data were collected as part of a study on the distribution and incidence of *G. breve* and related ecological conditions and extend the records reported in a previous paper from 1954 to 1960.

INTRODUCTION

This presents counts of the red tide organism *Gymnodinium breve* Davis with associated oceanographic data. It is the fourth report on field studies of the Florida red tide by the U. S. Bureau of Commercial Fisheries. The first two reports were by Graham, Amison, and Marvin (1954) and Marvin (1955a). The third report by Finucane and Dragovich (1959) described the background and objectives of the present red tide investigations and recorded counts of *G. breve* and associated oceanographic data from 1954 to 1957. The purpose of these four publications, covering collections from 1949 to 1952 and from 1954 through 1959, is to make the basic data available.

Most of the earlier publications dealing with the red tide phenomenon in Florida waters are listed by Hutton (1956). Ingle et al. (1959), Bein (1957), and University of Miami[1] represent more recent reports.

This report consists of two parts. Part I includes data from 81 stations (figs. 1-5, pages 9-11) within the 10-fathom curve extending from Anclote Key to Florida Bay. The data in Part II were obtained from 38 stations (figs. 6 and 7, page 105) located in Tampa Bay, adjacent rivers and neritic waters extending to the 20-fathom line.

The collection of data presented in Part II was initiated after a careful review of past red tide investigations

[1] Red tide studies, final report. Marine Laboratory, University of Miami, Coral Gables, Florida, 1957, 14 pp. (Report to the Florida State Board of Conservation, 57-18, unpublished.)

at a symposium of specialists in marine biology held at the Galveston Biological Laboratory on March 5-7, 1958. It was agreed that an intensive field study in a smaller geographic area might lead to a better understanding of red tide outbreaks.

Most of the station locations are in areas in which high concentrations of *G. breve* have been observed. During the period of this report two outbreaks of red tide occurred. The first, commencing in 1957 and lasting from the end of September through December, occurred chiefly in coastal waters and bays from Anclote Key south to the Shark River in the Florida Everglades. River mouths were affected to a lesser degree. The second outbreak occurred during September through December of 1959 in the coastal area between St. Petersburg Beach and Cape Romano. Both outbreaks caused heavy fish mortalities.

During the 1957 outbreak of red tide, experimental application of copper sulphate as a possible control measure was used in the coastal areas from Anclote Key to Cape Romano by the U. S. Bureau of Commercial Fisheries in cooperation with the Florida State Board of Conservation. Copper sulphate was distributed from planes, boats, and bridges in these areas. The results of the large-scale test in the St. Petersburg area were reported by Rounsefell and Evans (1958). As a result the copper concentrations recorded during this experimental application may not necessarily represent the natural levels of this element.

METHODS

Sampling techniques

The collections of water samples for determination of salinity, copper, total and inorganic phosphate-phosphorus, nitrate-nitrite nitrogen, and abundance of *G. breve* were made as described by Finucane and Dragovich (1959), except as indicated below.

For the data presented in Part I, the surface water samples were collected with a polyethylene bucket and subsurface samples with a weighted polyethylene container. In Part II, all water samples, except at river stations, for salinity, nitrate-nitrite nitrogen, and total and inorganic phosphate-phosphorus were collected with reversing Nansen water bottles. To eliminate metallic contamination, the water samples for *G. breve* counts and copper analyses continued to be collected in polyethylene containers, which were replaced during this investigation by modified Van Dorn sampling bottles (Van Dorn, 1957). Weighted polyethylene containers were used to secure all samples from the river stations. Water samples were collected from four evenly spaced depths, including surface and bottom. At river stations they were collected from surface and bottom only.

At all stations represented in Part I and at the river stations in Part II, water temperatures were measured with a mercury thermometer to the nearest 10th of a degree centigrade. In Tampa Bay and neritic stations in Part II, the water temperatures were recorded with a thermistor (Whitney underwater thermometer, model T65) to the nearest 10th of a degree centigrade.

Enumeration of *Gymnodinium breve*

Water samples for *G. breve* counts were usually examined within 24 hours after collection. All of the samples were concentrated (the organisms given time to move to the surface of the sample) under 40-watt fluorescent lights. Satisfactory concentration of the organism was obtained with lights 14 inches above the flasks. The period of concentration at room temperature was usually 16-18 hours and never less than 4 hours.

Sample aliquots were examined for living organisms with a stereoscopic, inclined binocular microscope equipped with 18X wide-field eyepieces. For general detection and for counting of both concentrated and mixed samples, magnifications of 54X and 144X were

used. The technique was as follows:

1. After the samples had been concentrated, three to six 1-milliliter aliquots were pipetted from the area just beneath the surface of the water sample and each was deposited in the depression of a 3-depression microplate. Only one aliquot was taken during the blooms of *G. breve* when high concentrations of the organism visibly discolored the water sample. If no *G. breve* were found in these aliquots, the water sample was assumed to contain no *G. breve*, and the count was recorded as none (0). The symbol "P" is used to indicate the presence of the organism in the concentrated sample.

2. If *G. breve* were observed in the initial concentrated aliquots, the flask was inverted several times to redistribute the organisms throughout the sample of water in preparation for the mixed count. The counting technique assumes that after several inversions of the flask *G. breve* are randomly distributed. Then, depending on the numbers of *G. breve* per milliliter in the examination of the concentrated samples; i.e., 1-99, 100-1000, or more than 1000, aliquots of 1.0, 0.1, or 0.01 milliliter were pipetted from within the flask to a depression in a 3-depression micro-plate. The number of aliquots used in determining the mixed count was standardized at 5 or 10. Five aliquots were used during bloom periods of *G. breve*; 10 during non-bloom periods. The number of *G. breve* observed per milliliter or fraction thereof was then recorded for each aliquot. The arithmetic mean number of *G. breve* for all aliquots was shown as number per milliliter. When no organisms were present in the mixed sample, 0 was recorded. All counts were of living organisms.

Chemical analysis

Salinities were determined by the Mohr-Knudsen method (Knudsen, 1901). Nitrate-nitrite nitrogen determinations were made by the method of Zwicker and Robinson (1944) as modified by Marvin (1955b).

The method of Robinson and Thompson (1948) was used to determine amounts of inorganic phosphates, and the method of Harvey (1948) was used in total phosphorus determinations. Copper determinations were by the analytical method of Hoste, Eeckhout, and Gillis (1953).

ACKNOWLEDGMENT

We are pleased to acknowledge the guidance and numerous suggestions of William B. Wilson, Chief of Red Tide Investigations for the Bureau of Commercial Fisheries. Dr. M. W. Jambor assisted in the enumeration of *G. breve*; J. A. Kelly, Jr. aided in the tabulation of data; and Lucius Johnson assisted in most of the chemical analyses.

The Florida State Board of Conservation, especially Ernest Mitts, Director; Robert M. Ingle, and Dr. Robert F. Hutton, cooperated in numerous instances by supplying patrol vessels, crews, and other facilities.

The authors are indebted to all participants of the Red Tide Symposium held on March 5-7, 1958, in Galveston, Texas for their assistance in review of past red tide research.

LITERATURE CITED

BEIN, SELWYN JACK.
1957. The relationship of total phosphorus concentration in sea water to red tide blooms. Bulletin of Marine Science of the Gulf and Caribbean, vol. 7, no. 4, pp. 316-329.

FINUCANE, JOHN H., and ALEXANDER DRAGOVICH.
1959. Counts of red tide organisms, *Gymnodinium breve*, and associated oceanographic data from Florida west coast, 1954-57. U. S. Fish and Wildlife Service, Special Scientific Report--Fisheries No. 289, 220 pp.

GRAHAM, HERBERT W., JOHN M. AMISON, and KENNETH T. MARVIN.
1954. Phosphorus content of waters along the west coast of Florida. U. S. Fish and Wildlife Service, Special Scientific Report--Fisheries No. 122, 43 pp.

HARVEY, H. W.
1948. Estimation of phosphorus and total phosphorus in sea water. Journal of the Marine Biological Association of the United Kingdom, vol. 27, no. 2, pp. 337-359.

HOSTE, J., J. EECKHOUT, and J. GILLIS.
1953. Spectrographic determination of copper with curroine. Analytica Chimica Acta, vol. 9, no. 3, pp. 263-274.

HUTTON, ROBERT F.
1956. An annotated bibliography of red tides occurring in the marine waters of Florida. Quarterly Journal of the Florida Academy of Science, vol. 19, nos. 2-3, pp. 124-146.

INGLE, R. M., R. F. HUTTON, H. E. SHAFER, JR., and R. GOSS.
1959. The airplane as an instrument in marine research. Part 1. Dinoflagellate blooms. Florida State Board of Conservation, Special Scientific Report No. 3, 25 pp.

KNUDSEN, M.
1901. Hydrographical Tables. G. E. C. Gad, Copenhagen, 63 pp.

MARVIN, KENNETH T.
1955a. Oceanographic observations in west coast Florida waters, 1949-52. U. S. Fish and Wildlife Service, Special Scientific Report--Fisheries No. 149, 32 pp.

1955b. Notes on the precision of a modified routine nitrate-nitrite analysis. Journal of Marine Research, vol. 14, no. 1, pp. 79-87.

ROBINSON, REX J., and THOMAS G. THOMPSON.
1948. The determination of phosphates in sea water. Journal of Marine Research, vol. 7, no. 1, pp. 33-41.

ROUNSEFELL, GEORGE A., and JOHN E. EVANS.
1958. Large-scale experimental test of copper sulfate as a control for the Florida red tide. U. S. Fish and Wildlife Service, Special Scientific Report--Fisheries No. 270, 57 pp.

VAN DORN, W. G.
1957. Large-volume water sampler. Transactions of the American Geophysical Union, vol. 37, no. 6, pp. 682-684.

ZWICKER, B. M. G., and R. J. ROBINSON.
1944. The photometric determination of nitrate in sea water with a strychnidine reagent. Journal of Marine Research, vol. 5, no. 3, pp. 214-231.

EXPLANATION OF COLUMN HEADINGS

Part I

Time	Eastern standard time.
S or B	Surface or bottom (occasionally M for mid-depth and actual depth in feet).
C.	Concentrated sample. Shows absence (0) or presence (P) of live cells in one to six 1-milliliter aliquots pipetted from surface of a 2-liter or smaller water sample after exposure from 4 to 24 hours (or more) to artificial light (40-watt fluorescent lamp 14 inches above surface of sample).
M.	Mixed sample. Average number of live cells per milliliter was recorded in 5 (or 10) 1-milliliter or fraction of milliliter aliquots. When no organisms were present in the mixed sample aliquots, 0 was used.

°C.	Water temperature in centigrade recorded to the nearest 10th of a degree.
Sal.	Salinity, parts per thousand.
Cu	Copper, μg.at./l.
PO_4	Phosphate
In.	Inorganic phosphate, μg. at. PO_4-P/l.
Tot.	Total phosphate, μg.at. PO_4-P/l.
NO_3-NO_2	Nitrogen, μg. at. NO_3-NO_2-N/l.

Part II

All column headings are the same as in Part I, with the exception of the following:

Depth	Depth is coded as indicated below: 1 Surface 2 First intermediate 3 Second intermediate 4 Bottom
CA	Cloud amount coded as indicated below: 0 No clouds 1 Less than 1/10 or 1/10 2 2/10 and 3/10 3 4/10 4 5/10 5 6/10 6 7/10 and 8/10 7 9/10 and 9/10 plus 8 10/10 9 Sky obscured
Tr.	Water transparency in feet at which Secchi disc is visible, recorded to the nearest $\frac{1}{2}$ foot.

STATION DATA

Part I - Anclote Key to Florida Bay

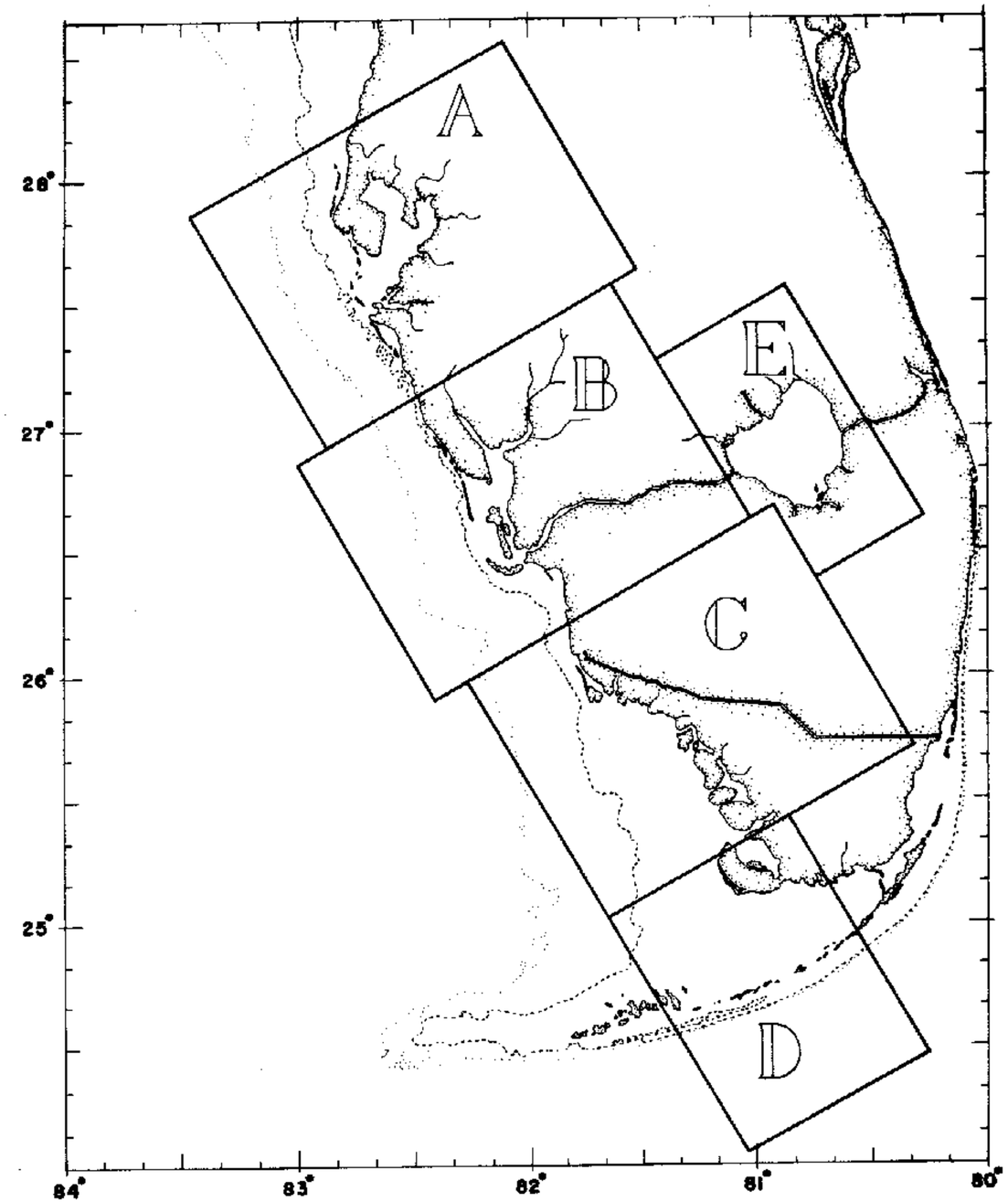

Figure 1.--Index map of southern Florida with areas A-D outlined.

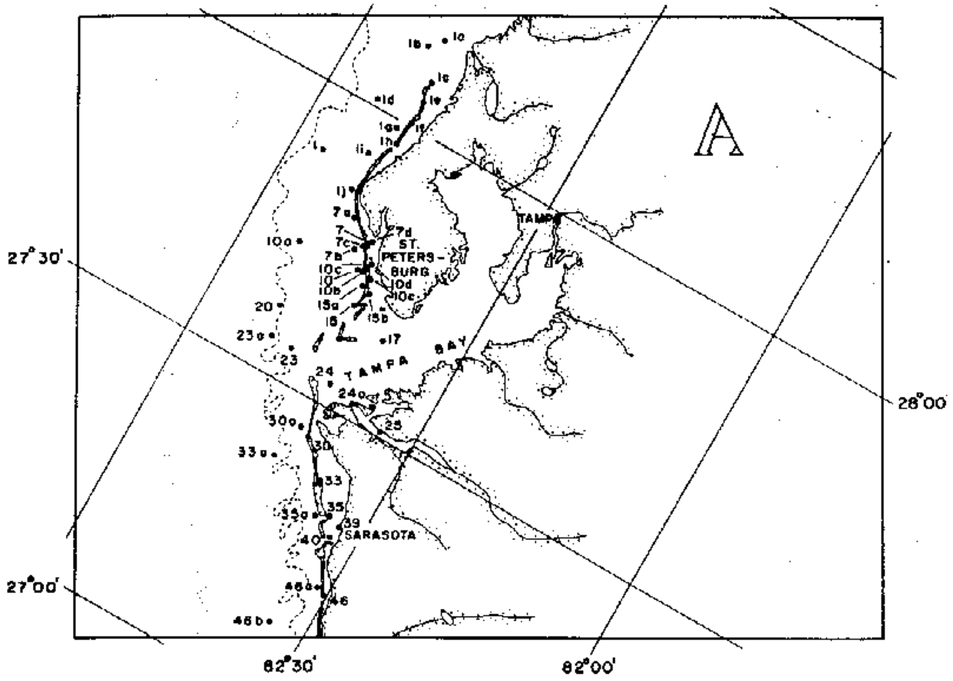

Figure 2.--Tampa Bay area showing station locations for Part I.

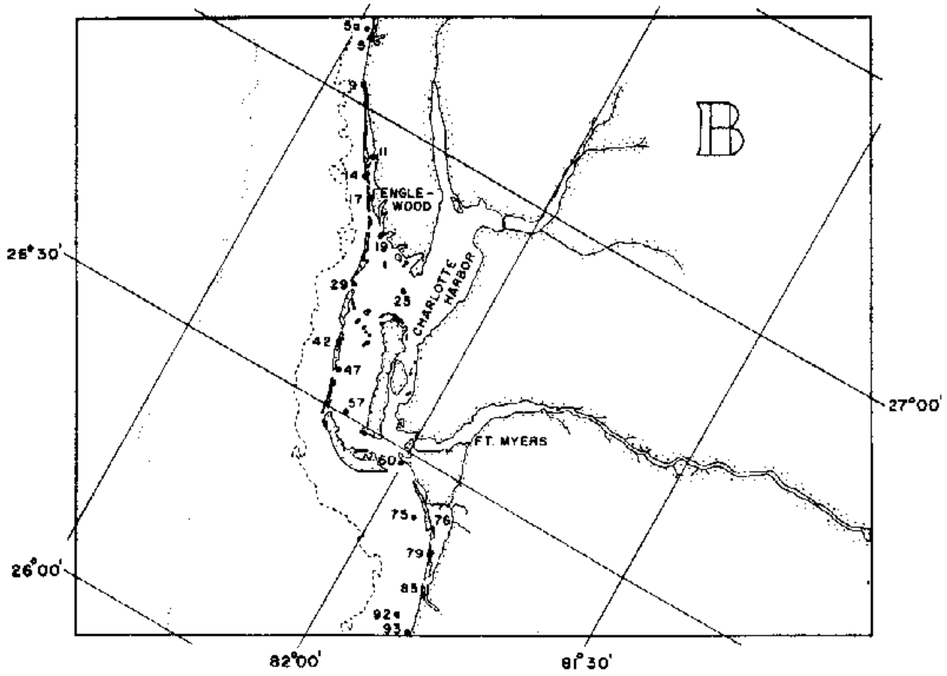

Figure 3.--Charlotte Harbor area showing station locations.

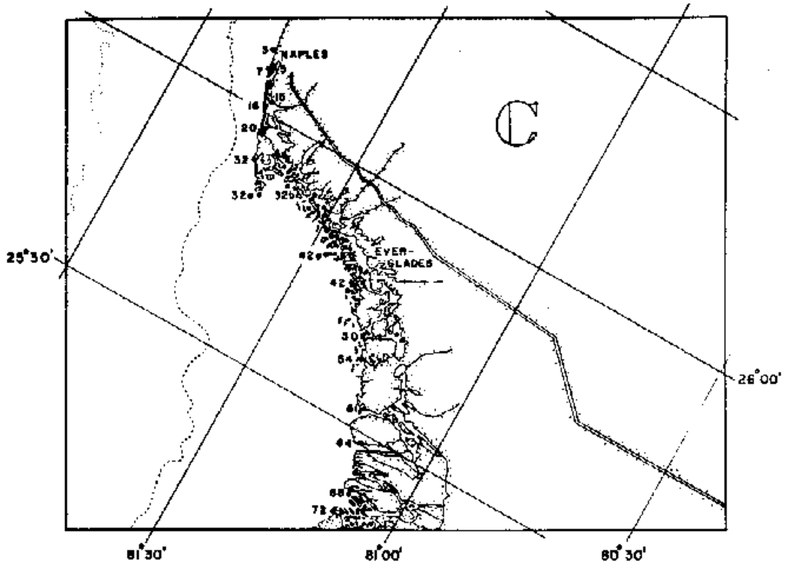

Figure 4.--Thousand Island area showing station locations.

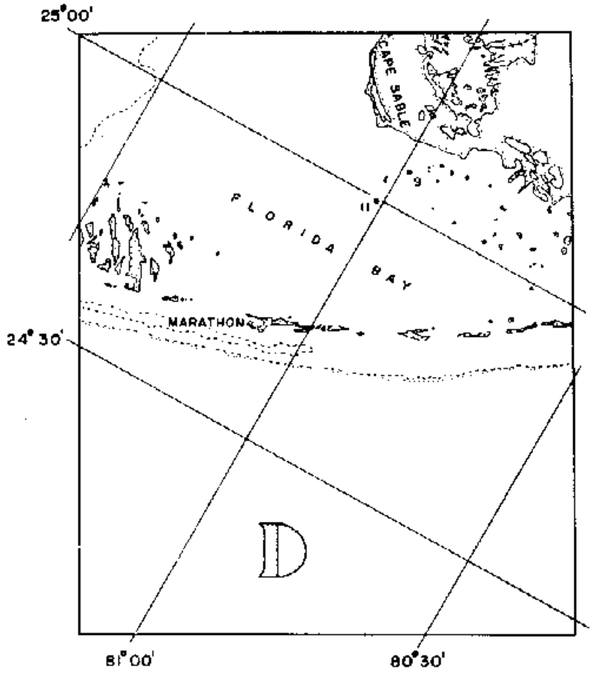

Figure 5.--Florida Bay area showing station locations.

STATION A 1 Depth of 27 feet 27°53.2' N. 82°56.5' W.

Date	Time	S or B	G. breve C.	G. breve M.	°C.	Sal.	Cu.	PO_4 In.	PO_4 Tot.	NO_3-NO_2
1957										
9/24	1202	S	P	0.2	30.3	33.42	0.20			
		B	P	0.0	30.0	33.39	0.13			
9/26	1055	S	P	1.0	29.5	32.98				
		B	P	0.3	29.3	32.84				
12/16	1347	S	O	-	14.1	33.86	0.02	0.4	0.4	0.2
		B	O	-	14.0	34.05	0.02	0.3	0.5	0.3
1958										
1/15	1219	S	O	-	13.6	32.56	0.01	0.1	0.3	0.5
		B	O	-	12.6	33.13	0.00	0.9	1.1	1.9
1/28	1150	S	O	-	13.2	32.65	0.03	0.6	1.0	1.3
		B	O	-	13.2	33.17	0.01	0.9	1.7	1.5
2/10	1221	S	O	-	11.9	29.92	0.06	1.0	2.0	0.6
		B	O	-	12.1	33.17	0.02	0.9	1.2	0.4
2/25	1303	S	O	-	12.1	31.89	0.01	0.3	0.4	0.1
		B	O	-	11.4	32.54	0.01	0.4	0.5	0.0
3/11	1139	S	O	-	16.5	32.72	0.03	0.9	0.9	0.1
		B	O	-	16.3	33.51	0.02	0.3	0.4	0.2
3/26	1206	S	P	0.8	16.9	33.58	0.02	0.3	0.6	0.2
		B	P	0.0	16.4	32.01	0.02	0.4	0.6	0.3
4/7	1221	S	P	0.4	19.0	33.35	0.03	0.4	0.7	0.9
		B	P	0.0	18.8	33.35	0.04	0.6	1.0	0.7
4/21	1249	S	P	0.1	20.6	23.37	0.02	0.2	0.6	0.4
		B	O	-	20.5	32.18	0.02	0.2	0.6	0.4
5/8	1439	S	P	0.1	24.7	33.10	0.02	0.3	0.8	0.5
		B	P	0.0	24.0	33.08	0.03	-	1.2	0.3
5/20	1151	S	O	-	25.5	33.98	0.01	1.0	1.1	0.2
		B	O	-	24.5	34.34	0.03	1.0	1.1	0.3
6/2	1220	S	P	0.0	29.0	34.43	0.02	0.4	0.6	0.6
		B	P	0.0	27.6	34.43	0.00	0.6	0.8	0.6
6/18	1108	S	O	-	29.5	34.42	0.04	1.4	1.6	0.1
		B	O	-	29.0	34.45	0.06	-	1.7	0.1
6/30	1214	S	O	-	32.1	34.09	0.02	2.9	5.3	0.2
		B	O	-	30.0	33.89	0.02	1.4	1.9	0.3
7/30	1230	S	P	0.0	31.6	33.93	0.02	1.2	1.9	0.4
		M	O	-	31.7	33.71	0.02	1.3	1.7	0.3
		B	O	-	31.5	33.93	0.05	1.3	1.8	0.4
8/6	1230	S	P	0.0	29.8	34.22	0.02	0.7	1.3	0.4
		M	O	-	30.0	34.25	0.02	0.8	1.3	0.3
		B	P	0.0	29.8	34.23	0.02	0.7	1.3	0.5

STATION A 1 (Cont'd)

Date	Time	S or B	G. breve C.	G. breve M.	°C.	Sal.	Cu.	PO_4 In.	PO_4 Tot.	NO_3-NO_2
8/20	1130	S	O	-	30.8	33.62	0.08	1.3	1.7	0.3
		M	O	-	30.0	33.73	0.06	1.3	1.8	0.4
		B	O	-	29.7	33.75	0.05	1.2	1.6	0.6
9/2	1207	S	P	0.0	31.5	34.16	0.02	0.4	1.0	0.2
		M	P	0.1	30.8	34.18	0.05	0.5	1.1	0.2
		B	P	0.0	30.8	34.02	0.02	0.5	1.2	0.1
9/15	1231	S	P	0.4	29.8	33.84	0.05	2.3	2.8	0.3
		M	P	0.0	29.8	33.77	0.05	2.3	2.8	0.3
		B	P	0.0	29.8	33.80	0.04	2.3	2.8	0.3
10/20	1233	S	P	0.0	24.6	33.58	0.06	-	0.5	0.0
		M	P	0.0	24.5	33.60	0.03	0.6	0.6	0.3
		B	P	0.0	24.5	33.58	0.03	-	0.4	0.2
10/28	1031	S	O	-	22.9	33.73	0.01	0.2	0.4	0.1
		M	O	-	23.0	33.73	0.01	0.3	0.3	0.2
		B	O	-	23.0	33.73	0.02	0.3	0.5	0.4
11/18	1039	S	O	-	22.8	33.15	0.02	0.3	-	0.3
		M	O	-	22.7	33.12	0.02	0.2	0.6	0.1
		B	O	-	22.5	33.28	0.02	0.6	0.6	0.3
11/24	1049	S	O	-	23.0	33.95	0.03	0.3	0.4	0.3
		M	O	-	22.6	33.03	0.04	0.3	0.5	0.2
		B	O	-	23.0	33.10	0.05	0.4	1.5	0.3
1959										
1/12	1409	S	O	-	13.7	30.97	0.03	0.3	0.3	0.4
		M	O	-	13.8	31.38	0.03	0.3	0.4	0.4
		B	O	-	13.9	32.18	0.02	0.3	0.4	0.4
3/26	0956	S	O	-	19.2	31.87	0.02	0.7	2.6	0.3
		M	O	-	19.2	31.87	0.01	2.0	2.5	0.1
		B	O	-	19.2	31.91	0.02	0.8	4.1	0.4
4/16	1115	S	O	-	20.8	31.82	0.02	1.0	1.5	0.2
		M	O	-	20.7	31.76	0.02	0.7	1.2	0.2
		B	O	-	20.9	32.18	0.02	1.2	1.6	0.2
5/8	1100	S	P	0.0	24.9	33.60	0.02	0.4	0.7	2.2
		M	P	0.0	24.5	33.62	0.03	0.5	0.8	1.7
		B	O	-	24.5	33.80	0.03	0.5	0.9	2.4
6/16	1220	S	P	0.0	28.8	34.36	0.02	1.3	1.7	0.9
		M	P	0.0	28.9	34.40	0.02	1.3	2.0	0.9
		B	P	0.0	29.2	34.63	0.02	1.3	2.1	0.7
7/16	1132	S	O	-	30.2	33.95	0.02	1.1	1.8	0.2
		M	O	-	30.1	33.87	0.02	1.3	1.8	0.1
		B	O	-	30.0	33.86	0.02	1.2	1.8	0.1

STATION A 1 (Cont'd)

Date	Time	S or B	G. breve C.	G. breve M.	°C.	Sal.	Cu.	PO_4 In.	PO_4 Tot.	NO_3-NO_2
8/12	1227	S	O	-	28.7	31.73	0.04	1.0	1.3	0.5
		M	O	-	28.3	31.87	0.05	1.1	1.4	0.7
		B	P	0.0	28.4	31.94	0.03	1.4	1.8	0.5
9/2	1135	S	P	0.0	29.0	32.45	0.02	1.0	1.4	0.5
		M	P	0.0	29.0	32.39	0.02	1.0	1.4	0.4
		B	O	-	28.8	32.39	0.02	1.1	2.0	0.7
10/23	1150	S	P	13	27.3	32.90	0.05	2.6	3.0	0.2
		M	P	2.0	26.8	32.94	0.04	2.8	3.0	0.4
		B	P	0.2	26.9	33.31	0.03	2.2	2.4	0.3
11/3	1127	S	P	0.0	25.6	33.06	0.06	1.1	1.6	0.4
		M	O	-	24.6	33.06	0.02	1.2	1.9	0.1
		B	P	0.0	24.5	33.03	0.02	1.2	2.1	0.5

STATION A 1a Depth of 14 feet 28°09.9' N. 82°50.6' W.

Date	Time	S or B	G. breve C.	G. breve M.	°C.	Sal.	Cu.	PO_4 In.	PO_4 Tot.	NO_3-NO_2
1957										
10/8	1223	S	O	-	25.6	31.78	0.10			
		B	O	-	25.4	32.37	0.02			
10/14	1147	S	P	8.0	25.1	32.90	0.21			
		B	P	4.0	24.9	32.64	0.44			
10/15	1222	S	P	200	24.3	31.10				
		B	P	100	24.6	32.54				
10/18	1020	S	P	1.6	25.0	28.37	0.04			
10/22	1149	S	P	480	23.2	31.53				
		B	P	140	23.5	32.00				
10/24	1135	S	P	6.0	23.5	30.96				
10/28	1430	S	O	-	16.8	25.47				
11/4	1305	S	P	0.4	22.1	32.04	0.19			
		B	P	0.0	21.5	33.15	0.11			
11/14	1020	S	O	-	20.0	29.23				
11/18	1055	S	O	-	23.1	31.27	0.13			
11/25	1209	S	O	-	21.7	31.30				
12/2	1126	S	O	-	13.5	26.17				
12/12	1605	S	O	-	9.3	31.73	0.00			
12/16	1246	S	P	0.0	13.5	33.78	0.01	0.3	0.5	0.1
		B	O	-	13.3	33.80	0.03	0.2	0.5	0.2
12/19	1302	S	O	-	15.0	27.94				
1958										
2/12	1050	S	O	-	10.7	23.68	0.05			
2/18	1340	S	O	-	8.0	19.72				
3/4	1323	S	O	-	19.5	23.98	0.05			

STATION A 1a (Cont'd)

Date	Time	S or B	G. breve C.	G. breve M.	°C.	Sal.	Cu.	PO_4 In.	PO_4 Tot.	NO_3-NO_2
3/18	0940	S	O	-	17.5	25.93				
4/1	1428	S	O	-	19.5	25.01	0.02			
4/21	0912	S	O	-	21.5	24.78				
5/1	1150	S	P	0.0	27.0	30.19				
5/20	1316	S	O	-	25.9	33.03	0.03			
5/29	1504	S	O	-	29.3	25.91				
6/11	1300	S	O	-	30.7	27.03	0.05			

STATION A 1b Depth of 14 feet 28°08.3' N. 82°52' W.

Date	Time	S or B	G. breve C.	G. breve M.	°C.	Sal.	Cu.	PO_4 In.	PO_4 Tot.	NO_3-NO_2
1958										
1/15	1122	S	O	-	13.5	31.26	0.07	0.2	0.5	0.0
		B	O	-	12.2	32.34	0.07	2.4	4.1	0.8
1/28	1055	S	O	-	13.0	26.76	0.02	0.6	0.6	0.4
		B	O	-	13.1	31.69	0.01	2.6	8.3	0.4
2/10	1126	S	O	-	11.0	23.64	0.04	0.5	1.6	0.3
		B	O	-	11.3	31.85	0.01	1.0	1.0	0.3
2/25	1203	S	O	-	12.6	31.29	0.02	0.5	0.5	0.1
		B	O	-	12.1	31.58	0.00	2.0	3.1	0.3
3/11	1039	S	O	-	18.0	31.69	0.03	0.3	0.6	0.3
		B	O	-	17.8	31.80	0.03	0.8	1.7	0.4
3/26	1110	S	P	0.1	17.4	28.37	0.01	0.3	0.6	0.6
		B	O	-	16.8	29.94	0.02	1.0	1.7	0.4
4/7	1123	S	P	0.0	20.1	32.38	0.02	0.2	0.7	0.3
		B	P	0.0	20.0	32.41	0.03	0.9	2.1	0.8
4/21	1140	S	P	0.0	21.3	30.68	0.02	0.2	-	0.5
		B	O	-	21.3	30.73	0.02	-	0.8	0.5
5/8	1347	S	O	-	24.2	28.35	0.02	0.3	0.6	0.5
		B	O	0.0	23.7	30.88	0.02	0.5	1.1	0.4
5/20	1051	S	O	-	25.0	28.95	0.03	0.2	0.4	0.8
		B	O	-	24.4	33.48	0.03	0.2	0.4	0.7
6/2	1120	S	P	0.1	27.8	33.15	0.02	0.3	0.6	0.6
		B	P	0.0	27.4	33.28	0.02	0.3	0.6	0.8
6/18	1007	S	O	-	30.0	34.22	0.01	0.5	0.8	0.3
		B	P	0.0	29.2	33.82	0.04	0.8	1.5	0.3
6/30	1114	S	P	0.0	30.4	34.18	0.02	0.3	0.8	0.3
		B	O	-	30.0	34.25	0.02	0.4	0.9	0.3
7/30	1113	S	O	-	31.5	33.24	0.02	0.2	0.7	0.2
		B	O	-	31.7	33.30	0.02	0.3	0.7	0.4
8/6	1131	S	O	-	28.7	32.95	0.02	0.3	0.7	0.6
		B	O	-	28.7	33.10	0.03	0.4	0.9	0.6

STATION A 1b Cont'd)

Date	Time	S or B	G. breve C.	G. breve M.	°C.	Sal.	Cu.	PO_4 In.	PO_4 Tot.	NO_3- NO_2
8/20	1033	S	O	-	29.9	32.00	0.08	0.3	0.7	0.3
		B	O	-	29.5	32.10	0.07	0.3	0.8	0.5
9/2	1102	S	O	-	30.8	32.88	0.03	0.3	0.6	0.2
		B	O	-	30.8	33.01	0.02	0.4	0.8	0.1
9/15	1105	S	O	-	29.3	33.84	0.05	0.4	0.8	1.4
		B	P	0.0	29.5	33.86	0.03	0.3	0.9	0.3
9/28	0926	S	O	-	21.5	30.26	0.01	0.3	0.6	0.0
		B	O	-	22.0	32.23	0.02	0.5	0.9	0.2
10/20	1128	S	O	-	22.7	28.75	0.03	-	0.3	0.3
		B	O	-	23.1	31.46	0.03	0.8	0.8	0.2
11/18	0940	S	O	-	22.8	31.31	0.03	0.1	0.5	0.3
		B	O	-	22.6	31.87	0.02	0.2	0.5	0.3
11/24	0951	S	O	-	22.2	30.50	0.03	0.4	0.5	0.3
		B	O	-	22.1	32.00	0.04	0.3	0.5	0.4

STATION A 1c Depth of 13 feet 28°05' N. 82°50' W.

Date	Time	S or B	G. breve C.	G. breve M.	°C.	Sal.	Cu.
1957							
10/8	1209	S	P	780	25.8	31.94	0.06
		B	P	13	25.3	31.80	0.26
10/14	1134	S	P	480	25.1	31.42	0.10
		B	P	106	24.9	32.49	0.13
10/15	1209	S	P	1020	24.5	32.88	
		B	P	720	24.3	32.73	
10/18	1030	S	P	140	24.9	32.45	0.09
10/21	1211	S	P	18	23.0	31.48	
10/22	1139	S	P	8.0	23.3	32.27	
		B	P	72	23.6	32.56	
10/24	1140	S	P	120	23.4	32.75	
10/28	1422	S	O	-	18.0	25.52	
11/4	1250	S	P	2.2	21.8	33.64	0.11
		B	P	0.2	21.2	33.82	0.20
11/14	1026	S	O	-	20.0	30.70	
11/18	1100	S	O	-	24.0	32.15	0.07
11/25	1200	S	P	0.0	23.0	32.81	
12/2	1118	S	O	-	15.0	28.93	
12/12	1558	S	P	0.0	10.3	26.69	0.04
12/19	1312	S	O	-	15.7	32.66	0.00
1958							
2/12	1040	S	O	-	10.8	25.64	0.01
2/18	1330	S	O	-	9.5	28.03	
3/4	1314	S	O	-	17.0	31.22	0.06

STATION A 1c (Cont'd)

Date	Time	S or B	G. breve C.	G. breve M.	°C.	Sal.	Cu.	PO_4 In.	PO_4 Tot.	NO_3- NO_2
3/18	0950	S	O	-	17.2	28.12				
4/1	1421	S	O	-	20.0	30.16	0.00			
4/21	0920	S	O	-	21.5	29.94				
5/1	1158	S	O	-	26.5	31.89				
5/20	1324	S	O	-	26.2	33.82	0.00			
5/29	1511	S	O	-	29.1	31.49				
6/11	1252	S	P	0.0	30.0	33.42	0.03			

STATION A 1d Depth of 28 feet 28°00.6' N. 82°54' W.

Date	Time	S or B	G. breve C.	G. breve M.	°C.	Sal.	Cu.	PO_4 In.	PO_4 Tot.	NO_3- NO_2
1958										
9/15	1137	S	O	-	30.0	34.07	0.04	0.4	1.0	0.4
		M	P	0.0	29.7	33.95	0.04	0.5	1.0	0.3
		B	O	-	29.6	34.14	0.04	0.5	0.9	1.0
10/20	1157	S	O	-	24.0	32.54	0.03	0.5	0.5	0.1
		M	O	-	24.1	32.77	0.02	0.4	0.4	0.2
		B	O	-	24.2	32.81	0.03	0.5	0.5	0.3
10/28	0957	S	O	-	22.9	33.48	0.01	0.2	0.3	0.1
		M	O	-	23.0	33.48	0.02	0.2	0.2	0.2
		B	O	-	23.0	33.49	0.01	0.2	0.3	0.2
11/18	1009	S	P	0.0	22.6	33.12	0.02	0.2	0.6	0.2
		M	P	0.0	22.7	33.24	0.03	0.3	0.6	0.6
		B	O	-	22.7	33.60	0.02	0.4	0.6	0.4
11/24	1017	S	P	0.0	22.5	32.32	0.05	0.3	0.5	0.4
		M	O	-	22.4	32.83	0.02	0.3	0.4	0.2
		B	O	-	22.6	32.94	0.03	0.4	0.4	0.3
12/17	1105	S	O	-	15.6	32.16	0.04	0.3	0.5	0.2
		M	O	-	15.2	32.10	0.12	0.3	0.6	0.2
		B	O	-	15.2	32.10	0.04	0.2	0.5	0.2
1959										
1/12	1317	S	O	-	13.0	30.34	0.06	0.3	0.3	0.3
		M	O	-	13.5	32.09	0.04	0.3	0.3	0.4
		B	O	-	13.6	32.18	0.03	0.3	0.3	0.2
3/26	0918	S	O	-	19.1	31.74	0.01	0.3	0.8	0.0
		M	O	-	19.0	32.20	0.02	0.3	0.9	0.1
		B	O	-	18.3	32.86	0.02	0.4	1.5	0.3
4/16	1043	S	P	0.0	20.9	30.57	0.03	0.6	1.0	0.2
		M	P	0.0	21.0	31.44	0.02	0.9	1.3	0.2
		B	P	0.0	21.2	32.05	0.02	0.9	1.2	0.3
5/8	0952	S	O	-	24.9	32.39	0.05	0.4	0.7	2.4
		M	O	-	24.4	33.51	0.03	0.3	1.0	2.5
		B	O	-	24.2	33.51	0.02	0.6	1.1	2.4

STATION A 1d (Cont'd)

Date	Time	S or B	G. breve C.	G. breve M.	°C.	Sal.	Cu.	PO_4 In.	PO_4 Tot.	NO_3-NO_2
6/16	1149	S	P	0.0	28.8	34.11	0.03	1.0	1.8	0.8
		M	O	-	29.0	34.51	0.03	1.0	2.0	0.8
		B	O	-	29.2	34.47	0.02	1.1	1.4	1.2
7/16	1058	S	O	-	29.8	32.94	0.02	2.4	3.5	0.2
		M	O	-	29.8	33.10	0.02	2.8	3.3	0.2
		B	O	-	29.6	33.26	0.02	2.3	3.1	0.7
8/12	1154	S	O	-	28.7	31.17	0.05	-	2.4	0.9
		M	P	0.0	28.4	31.29	0.04	2.5	3.4	0.8
		B	O	-	28.3	31.42	0.04	2.4	3.2	1.1
9/2	1102	S	P	0.0	28.6	31.65	0.02	1.0	1.7	1.3
		M	O	-	28.5	31.53	0.02	0.9	1.7	0.8
		B	O	-	28.6	31.74	0.02	1.3	2.3	1.0
10/23	1118	S	P	0.3	27.0	33.04	0.08	3.0	3.2	0.4
		M	P	0.1	26.9	33.04	0.05	2.8	3.2	0.2
		B	O	-	26.9	33.13	0.04	3.1	3.3	0.3
11/3	1024	S	P	0.0	24.2	31.82	0.03	0.3	0.9	0.5
		M	O	-	24.2	32.00	0.02	0.5	1.0	0.3
		B	O	-	24.2	32.03	0.03	0.5	1.2	0.3

STATION A 1e Depth of 4 feet 28°03.1' N. 82°49.4' W.

Date	Time	S or B	G. breve C.	G. breve M.	°C.	Sal.	Cu.	PO_4 In.	PO_4 Tot.	NO_3-NO_2
1957										
10/14	1125	S	P	480	25.1	31.00	0.14			
		B	P	220	25.0	32.66	0.08			
10/15	1200	S	P	680	25.1	33.06				
		B	P	340	24.9	33.43				
10/18	1040	S	P	3.4	24.9	31.87	0.04			
10/22	1128	S	P	34	23.7	33.12				
		B	P	160	24.0	33.08				
10/24	1146	S	P	4.0	23.8	33.12				
10/28	1420	S	O	-	16.5	27.63				
11/4	1237	S	P	0.6	22.0	33.53	0.23			
		B	O	-	21.8	34.18	0.11			
11/14	1031	S	O	-	20.0	30.23				
11/18	1106	S	O	-	22.9	32.61	0.08			
11/25	1156	S	P	0.4	21.8					
12/2	1115	S	O	-	13.5	30.10				
12/12	1553	S	P	11	10.2	25.75	0.01			
12/19	1318	S	O	-	15.5	33.55				
1958										
2/12	1034	S	O	-	10.7	25.50	0.03			
2/18	1325	S	O	-	8.5	24.78				

STATION A 1e (Cont'd)

Date	Time	S or B	G. breve C.	G. breve M.	°C.	Sal.	Cu.	PO_4 In.	PO_4 Tot.	NO_3-NO_2
3/4	1305	S	O	-	16.8	30.77	0.07			
3/18	0955	S	O	-	17.3	30.28				
4/1	1416	S	O	-	19.7	30.75	0.03			
4/21	0926	S	P	0.0	21.3	31.00				
5/1	1203	S	O	-	27.2	31.87				
5/20	1406	S	O	-	25.5	33.82	0.01			
5/29	1516	S	P	0.0	28.5	33.68				
6/11	1248	S	O	-	30.5	33.64	0.04			

STATION A 1f Depth of 10 feet 28°00.8' N. 82°49.5' W.

Date	Time	S or B	G. breve C.	G. breve M.	°C.	Sal.	Cu.	PO_4 In.	PO_4 Tot.	NO_3-NO_2
1957										
10/8	1153	S	P	360	25.0	34.65	0.09			
		B	P	300	25.5	32.37	0.05			
10/14	1117	S	P	460	25.6	32.48	0.02			
		B	P	58	25.4	33.04	0.12			
10/15	1151	S	P	120	25.1	32.88				
		B	P	128	24.6	32.80				
10/18	1050	S	P	100	25.8	32.63	0.12			
10/21	1211	S	P	24	23.0	32.63				
10/22	1120	S	P	94	23.5	32.91				
		B	P	62	23.8	33.31				
10/24	1150	S	P	4.0	23.5	33.03				
10/28	1415	S	P	0.0	17.0	27.82				
11/4	1228	S	P	1.4	22.2	32.29	0.24			
		B	P	0.2	22.0	33.58	0.05			
11/14	1036	S	O	-	20.0	32.37				
11/25	1150	S	P	40	22.2	33.05				
12/2	1108	S	P	0.0	14.7	31.08				
12/12	1547	S	O	-	10.0	26.89	0.02			
12/19	1322	S	O	-	15.5	33.33				
1958										
2/12	1025	S	O	-	11.2	29.69	0.03			
2/18	1317	S	O	-	10.0	28.98				
3/4	1301	S	O	-	16.8	31.56	0.06			
3/18	1000	S	O	-	17.5	31.17				
4/1	1410	S	O	-	19.5	29.56	0.01			
4/21	0931	S	O	-	21.3	31.27				
5/1	1107	S	O	-	26.5	31.64				
5/20	1412	S	O	-	26.5	33.57	0.00			
5/29	1521	S	O	-	30.3	33.39				
6/11	1242	S	O	-	30.3	34.13	0.02			

STATION A 1g Depth of 15 feet 27°59' N. 82°50.3 W.

Date	Time	S or B	G. breve C.	G. breve M.	°C.	Sal.	Cu.	PO_4 In.	PO_4 Tot.	NO_3-NO_2
1957										
12/16	1208	S	O	-	14.0	34.04	0.02	-	0.8	0.1
		B	O	-	14.2	34.05	0.02	0.5	0.5	0.0
1958										
1/15	1047	S	O	-	13.6	31.26	0.07	0.3	0.8	0.1
		B	O	-	12.5	32.38	0.07	0.7	1.4	0.0
1/28	1020	S	O	-	13.0	31.46	0.05	0.5	0.8	0.8
		B	O	-	13.2	31.76	0.02	0.9	2.3	1.8
2/10	1051	S	O	-	11.8	30.16	0.07	0.8	1.2	0.2
		B	O	-	12.0	31.83	0.06	1.1	1.6	1.3
2/25	1130	S	O	-	12.4	31.47	0.00	0.5	0.5	0.0
		B	O	-	11.8	31.80	0.01	1.1	1.3	0.2
3/11	1007	S	O	-	18.1	31.76	0.02	0.7	1.1	0.9
		B	O	-	17.5	32.01	0.03	1.0	1.7	0.1
3/26	1036	S	O	-	17.1	29.58	0.00	0.4	0.6	0.2
		B	O	-	16.5	30.17	0.02	2.0	3.3	0.6
4/7	1045	S	O	-	20.0	32.56	0.04	0.8	1.2	0.6
		B	O	-	19.8	32.50	0.04	1.2	2.1	0.7
4/21	1106	S	P	0.0	21.0	31.20	0.02	0.2	0.8	0.4
		B	O	-	21.0	31.20	0.02	-	2.3	0.8
5/8	1313	S	O	-	23.7	30.93	0.05	0.3	0.8	0.3
		B	O	-	21.9	31.22	0.02	2.0	4.0	0.8
5/20	1017	S	O	-	25.5	33.31	0.03	0.3	0.6	0.6
		B	O	-	25.2	33.46	0.03	-	1.2	0.6
6/2	1044	S	P	0.0	28.1	34.14	0.00	0.4	0.9	0.4
		B	P	0.0	26.9	34.11	0.00	0.8	1.8	0.8
6/18	1031	S	P	0.0	30.0	34.45	0.03	0.5	1.2	1.0
		B	O	-	29.3	34.42	0.02	1.5	3.0	0.6
6/30	1038	S	O	-	30.0	34.16	0.00	0.8	1.6	0.2
		B	O	-	29.8	33.86	0.02	1.3	2.5	0.6
7/30	1021	S	O	-	31.6	33.21	0.00	-	1.8	0.5
		B	O	-	31.5	33.22	0.01	1.2	2.4	0.4
8/6	1053	S	O	-	29.2	33.17	0.00	0.9	2.3	0.7
		B	O	-	29.2	33.21	0.01	2.1	4.7	0.6
8/20	1000	S	O	-	29.9	32.83	0.03	0.5	1.1	0.3
		B	O	-	30.0	32.99	0.02	1.1	3.8	0.5
9/2	1027	S	O	-	30.5	33.19	0.03	0.8	1.8	0.2
		B	O	-	30.7	33.51	0.04	1.7	3.1	0.2
9/15	1030	S	P	0.0	29.5	33.84	0.06	0.5	1.3	3.2
		B	P	0.0	29.6	33.77	0.01	1.0	2.1	0.3

STATION A 1g (Cont'd)

Date	Time	S or B	G. breve C.	G. breve M.	°C.	Sal.	Cu.	PO_4 In.	PO_4 Tot.	NO_3-NO_2
10/20	1046	S	O	-	23.4	31.22	0.03	0.7	1.5	0.5
		B	O	-	24.2	32.56	0.03	1.3	2.0	0.3
10/28	0851	S	P	0.0	21.2	31.38	0.04	0.5	0.9	0.1
		B	O	-	22.0	32.09	0.03	1.2	2.2	0.2
11/18	0904	S	O	-	22.5	32.95	0.03	0.3	0.9	0.3
		B	O	-	22.5	33.15	0.03	0.6	1.4	0.3
11/24	0918	S	O	-	22.5	32.68	0.05	0.7	1.1	0.2
		B	O	-	22.7	32.68	0.07	0.6	1.3	0.1
12/17	1045	S	O	-	14.9	30.35	0.04	0.3	0.8	0.2
		B	-	-	14.7	30.48	0.02	0.7	1.5	0.2
1959										
1/12	1300	S	O	-	13.2	30.39	0.03	-	0.5	0.4
		B	O	-	13.1	30.97	0.03	0.5	0.5	0.4
3/26	0957	S	O	-	18.5	31.08	0.01	0.4	1.1	0.1
		B	O	-	18.6	32.18	0.01	0.5	1.1	0.1
4/16	1028	S	O	-	21.0	31.46	0.02	0.5	0.9	0.3
		B	P	0.0	21.2	31.80	0.01	0.8	1.3	0.3
5/8	0936	S	O	-	25.7	32.54	0.02	2.0	2.3	0.8
		B	O	-	25.7	32.86	0.03	1.3	2.0	2.2
6/16	1133	S	P	0.0	29.2	33.75	0.02	0.9	2.2	0.8
		B	O	-	29.3	34.07	0.02	1.7	3.2	1.2
7/16	1040	S	O	-	29.8	32.16	0.02	-	3.2	0.2
		B	O	-	30.0	32.16	0.02	2.8	3.9	0.0
8/12	1136	S	O	-	28.4	30.50	0.07	2.1	3.5	0.4
		B	O	-	27.7	30.50	0.04	3.0	5.3	0.7
9/2	1043	S	O	-	28.9	31.89	0.02	3.0	10.6	0.5
		B	O	-	28.2	31.78	0.02	2.1	4.6	0.2
10/23	1101	S	P	0.2	27.1	32.27	0.04	3.2	3.9	0.2
		B	P	0.0	26.8	32.34	0.04	3.2	4.0	0.5
11/3	1009	S	O	-	24.0	31.36	0.02	0.6	1.7	0.3
		B	O	-	23.8	31.78	0.02	1.6	3.4	0.3

STATION A 1h Depth of 3 feet 27°57.9' N. 82°49.8' W.

Date	Time	S or B	G. breve C.	G. breve M.	°C.	Sal.	Cu.
1957							
9/24	1119	S	P	0.1	30.5	32.96	0.17
		B	O	-	29.7	33.00	0.13
10/2	1300	S	P	16000	27.2	-	0.15
		B	P	370	27.2	-	0.12
10/8	1140	S	P	302	26.2	32.48	0.12
		B	P	1.8	26.0	33.08	0.31
10/14	1104	S	P	172	25.6	32.80	0.19
		B	P	84	25.0	33.01	0.09

STATION A 1h (Cont'd)

Date	Time	S or B	G. breve C.	G. breve M.	°C.	Sal.	Cu.	PO_4 In.	PO_4 Tot.	NO_3-NO_2
10/15	1140	S	P	34	25.1	33.07				
		B	P	102	24.9	33.51				
10/18	1131	S	P	120	25.8	32.37	0.14			
10/21	1215	S	O	-	24.5	32.61				
10/22	1100	S	P	280	23.5	33.18				
		B	P	100	23.9	33.06				
10/24	1155	S	P	140	23.6	32.91				
10/28	1310	S	P	2.0	17.5	29.28				
11/4	1212	S	P	0.6	22.2	33.82	0.44			
		B	P	0.4	21.7	33.64	0.11			
11/14	1042	S	O	-	20.0	32.73				
11/18	1116	S	P	0.0	22.4	32.86	0.07			
11/25	1145	S	P	140	22.0	33.45				
12/2	1103	S	P	60	14.2	31.82				
12/3	1135	S	P	0.0	17.9	32.16	0.04	-	0.5	
		B	P	0.0	15.4	32.07	0.03			
12/12	1540	S	O	-	10.5	28.64				
12/19	1330	S	O	-	15.7	32.70	0.01			
1958										
2/12	1017	S	O	-	11.0	27.29	0.02			
2/18	1310	S	O	-	9.2	25.19				
3/4	1254	S	O	-	17.0	30.52	0.07			
3/18	1006	S	O	-	17.3	31.09				
4/1	1405	S	O	-	19.9	29.36	0.02			
4/21	0937	S	O	-	21.0	31.29				
5/1	1214	S	O	-	26.2	31.89				
5/20	1419	S	O	-	26.0	33.39	0.01			
5/29	1528	S	O	-	29.2	33.68				
6/11	1236	S	O	-	30.3	34.16	0.04			

STATION A 1i Depth of 17 feet 27°55' N. 82°51.4' W.

Date	Time	S or B	G. breve C.	G. breve M.	°C.	Sal.	Cu.	PO_4 In.	PO_4 Tot.	NO_3-NO_2
1957										
10/2	1246	S	P	105	27.6	-	0.07			
		B	P	75	27.7	-	0.05			
10/14	1052	S	P	46	25.6	33.21	0.10			
		B	P	30	25.0	33.22	0.08			
10/15	1129	S	P	62	25.3	32.88				
		B	P	60	25.0	33.94				
10/22	1047	S	P	280	23.6	33.18				
		B	P	220	23.8	33.18				

STATION A 1i (Cont'd)

Date	Time	S or B	G. breve C.	G. breve M.	°C.	Sal.	Cu.	PO_4 In.	PO_4 Tot.	NO_3-NO_2
11/4	1200	S	P	40	21.9	33.08	0.07			
		B	P	20	21.4	33.82	0.24			
12/3	1115	S	P	0.0	17.0	31.67	0.05	-	0.5	
		B	O	-	16.8	31.85	0.01			

STATION A 1j Depth of 15 feet 27°51.1' N. 82°51.3' W.

Date	Time	S or B	G. breve C.	G. breve M.	°C.	Sal.	Cu.	PO_4 In.	PO_4 Tot.	NO_3-NO_2
1957										
9/24	1047	S	P	0.2	30.4	32.44	0.08			
		B	P	0.1	29.5	32.46	0.11			
9/26	0959	S	P	194	29.3	33.35				
		B	P	222	29.5	33.35				
10/2	1225	S	P	275	27.5	-	0.03			
		B	P	0.0	27.2	-	0.40			
10/8	1103	S	P	122	26.3	32.73	0.09			
		B	P	140	26.0	32.59	0.14			
10/14	1046	S	P	46	25.6	32.83	0.03			
		B	P	40	25.1	33.10	0.04			
10/15	1110	S	P	20	25.2	32.88				
		B	P	22	24.9	33.03				
10/22	1039	S	P	120	23.7	33.12				
		B	P	100	24.0	33.09				
11/4	1150	S	P	60	21.9	33.28	0.16			
		B	P	0.8	21.4	33.49	0.16			
12/3	1106	S	P	0.0	17.0	32.07	0.04	-	0.7	
		B	P	0.0	16.9	32.12	0.01			
12/16	1136	S	O	-	13.1	32.97	0.07	0.4	0.6	0.5
		B	O	-	13.0	32.86	0.04	0.4	0.6	0.4
1958										
1/15	1018	S	O	-	12.9	32.25	0.04	-	0.9	0.1
		B	O	-	12.7	32.88	0.05	2.0	4.5	1.8
1/28	0949	S	O	-	13.3	31.33	0.03	1.0	1.3	0.3
		B	O	-	13.4	31.17	0.01	2.4	4.3	1.1
2/10	1021	S	O	-	11.8	29.45	0.05	0.9	0.9	0.4
		B	O	-	11.9	29.52	0.03	0.9	1.4	1.1
2/25	1059	S	O	-	12.9	31.85	0.03	0.5	0.6	0.1
		B	O	-	12.8	31.94	0.03	1.6	2.2	0.1
3/11	0937	S	O	-	18.2	31.71	0.02	0.8	1.1	0.0
		B	O	-	18.2	31.67	0.02	1.3	1.9	0.4
3/26	1005	S	O	-	17.0	30.46	0.02	0.4	0.7	0.3
		B	O	-	16.9	30.53	0.00	1.4	2.5	0.4

STATION A 1j (Cont'd)

Date	Time	S or B	G. breve C.	G. breve M.	°C.	Sal.	Cu.	PO_4 In.	PO_4 Tot.	NO_3-NO_2
4/7	1013	S	P	0.2	19.9	32.45	0.02	1.3	1.9	0.2
		B	O	-	19.5	32.68	0.03	2.7	4.5	0.9
4/21	1037	S	P	0.4	21.1	31.53	0.02	0.3	0.8	0.5
		B	P	0.3	21.2	31.56	0.02	0.2	0.8	0.4
5/8	1241	S	O	-	24.1	32.16	0.03	0.5	1.3	0.4
		B	O	-	22.9	27.20	0.05	1.9	4.1	0.6
5/20	0947	S	P	0.0	25.0	33.24	0.05	1.6	2.2	0.3
		B	O	-	24.8	33.24	0.04	1.7	2.2	0.7
6/2	1013	S	P	-	29.0	34.02	0.03	0.3	0.7	0.4
		B	P	-	28.4	34.02	0.00	0.3	0.9	0.6
6/18	1000	S	O	-	29.7	34.22	0.01	1.5	2.3	0.4
		B	O	-	29.5	34.23	0.01	2.3	3.7	0.9
6/30	1008	S	O	-	29.9	33.55	0.02	0.7	1.4	0.1
		B	O	-	29.9	33.44	0.02	0.8	1.2	0.5
7/30	0952	S	O	-	31.5	33.39	0.01	1.0	1.9	0.3
		B	O	-	31.9	33.40	0.01	1.1	2.0	0.5
8/6	1021	S	O	-	29.1	33.44	0.02	1.2	3.2	0.5
		B	O	-	29.2	33.48	0.02	1.6	4.9	0.6
8/20	0931	S	O	-	29.6	32.95	0.00	0.5	1.2	0.5
		B	O	-	29.5	32.95	0.02	1.0	2.9	0.4
9/2	0955	S	O	-	30.0	27.85	0.04	0.5	1.3	0.1
		B	O	-	30.5	33.30	0.03	0.6	1.6	0.1
9/15	1000	S	P	0.2	29.7	33.28	0.03	1.8	3.4	0.9
		B	P	0.0	30.0	33.30	0.00	2.1	3.5	0.9
10/20	1014	S	O	-	23.4	32.29	0.09	1.4	2.1	0.3
		B	O	-	23.2	32.34	0.01	2.2	3.4	0.6
10/28	0820	S	O	-	22.2	32.97	0.03	0.4	0.7	0.3
		B	O	-	22.0	32.99	0.04	0.5	0.9	0.5
11/18	0835	S	O	-	22.8	32.62	0.03	0.2	0.8	0.4
		B	O	-	23.0	32.66	0.04	0.5	0.8	0.5
11/24	0844	S	O	-	23.0	32.79	0.06	0.5	1.2	0.2
		B	O	-	22.7	32.77	0.05	0.5	0.8	0.2
12/11	1012	S	O	-	13.7	29.96	0.07	0.6	1.4	0.2
		B	O	-	13.5	29.99	0.03	0.7	1.5	0.2
1959										
1/12	1230	S	O	-	13.1	30.08	0.04	-	0.8	0.7
		B	O	-	13.1	31.11	0.02	0.5	0.8	0.4
3/26	0829	S	O	-	19.5	30.81	0.01	0.8	1.6	0.3
		B	O	-	19.6	30.75	0.02	0.8	1.7	0.3
4/16	0956	S	O	-	20.2	31.46	0.02	0.4	0.9	0.2
		B	O	-	20.1	31.60	0.02	0.5	0.9	0.2

STATION A 1j (Cont'd)

Date	Time	S or B	G. breve C.	G. breve M.	°C.	Sal.	Cu.	PO_4 In.	PO_4 Tot.	NO_3-NO_2
5/8	0907	S	O	-	25.7	32.75	0.03	1.0	2.0	1.6
		B	O	-	26.0	32.72	0.03	0.8	1.6	1.4
6/16	1103	S	P	0.0	29.3	33.93	0.03	1.5	2.0	0.9
		B	O	-	29.3	33.66	0.02	1.8	3.0	0.8
7/12	1105	S	P	0.8	27.8	30.25	0.05	1.7	2.3	1.0
		B	P	0.1	28.2	31.36	0.03	1.9	2.6	0.6
7/16	1010	S	O	-	29.8	32.48	0.02	2.9	3.7	0.1
		B	O	-	30.2	32.94	0.02	2.7	3.7	0.3
9/2	1011	S	P	0.0	28.7	31.02	0.00	3.7	4.9	0.5
		B	P	0.0	28.3	30.88	0.02	4.7	7.3	0.2
10/23	1030	S	P	33	26.8	31.55	0.05	3.6	4.3	0.2
		B	O	-	26.8	32.14	0.04	3.7	4.3	0.4
11/3	0939	S	P	0.0	24.2	32.18	0.03	1.6	2.8	0.2
		B	P	0.0	24.2	32.18	0.01	1.8	3.3	0.3

STATION A 7 Depth of 6 feet 27°47' N. 82°46.9 W.

Date	Time	S or B	G. breve C.	G. breve M.	°C.	Sal.	Cu.
1957							
7/2	0855	S	O	-	29.5	33.90	
7/9	0850	S	O	-	29.0	34.38	
7/17	0908	S	O	-	31.2	33.30	
7/26	1030	S	O	-	29.4	34.00	
8/1	1114	S	O	-	28.5		
8/12	0845	S	P	0.0	28.8	32.52	
8/20	0850	S	O	-	29.5	33.58	
8/26	0833	S	O	-	29.0	33.19	
9/3	1247	S	O	-	30.5	30.68	
9/5	1515	S	O	-	29.0	31.71	
		B	P	0.0	29.0	31.79	
9/10	1515	S	O	-	29.7	30.88	
9/16	1419	S	O	-	28.0	30.31	
9/18	1644	S	P	0.0	29.5	30.32	
		B	O	-	29.2	30.42	
9/23	1345	S	P	14	30.2		
9/29	1215	S	P	3100	28.7	32.63	
10/15	1614	S	P	54	25.3	31.60	0.20
10/18	1140	S	P	260	25.9	31.77	0.17
10/21	1225	S	P	300	24.1	32.52	
10/24	1205	S	P	80	24.0	32.87	
10/28	1359	S	P	12	19.0	32.37	
11/4	1356	S	P	4.0	22.7		
11/14	1058	S	P	5.6	20.0	33.38	

STATION A 7 (Cont'd)

Date	Time	S or B	G. breve C.	G. breve M.	°C.	Sal.	Cu.	PO_4 In.	PO_4 Tot.	NO_3-NO_2
11/18	1132	S	P	120	23.7	33.00	0.06			
11/25	1131	S	P	340	22.8	32.73				
12/2	1050	S	P	220	16.8	33.24				
12/6	1055	S	P	320	15.2	32.21	0.05			
12/12	1625	S	P	0.0	11.5	31.87				
12/19	1342	S	O	-	16.0	33.46				
1958										
2/12	1205	S	O	-	12.5	32.21	0.02			
2/18	1259	S	O	-	10.5	30.12				
3/4	1241	S	O	-	16.5	31.27	0.08			
3/18	1040	S	O	-	17.8	30.84				
4/7	1350	S	O	-	18.5	31.00	0.02			
4/21	0950	S	O	-	21.5	31.98				
5/1	1227	S	O	-	26.5	31.98				
5/20	1431	S	O	-	25.7	33.12	0.01			
5/29	1538	S	O	-	29.3	33.33				
6/11	1225	S	O	-	30.0	33.80	0.05			

STATION A 7a Depth of 11 feet 27°48.2' N. 82°49.2 W

Date	Time	S or B	G. breve C.	G. breve M.	°C.	Sal.	Cu.	PO_4 In.	PO_4 Tot.	NO_3-NO_2
1957										
9/26	1200	S	P	230	29.4	33.80				
		B	P	670	29.4	32.20				
10/2	1155	S	P	910	27.0	-	0.00			
		B	P	51	27.1	-	0.07			
10/8	1047	S	P	0.2	26.5	32.50	0.08			
		B	O	-	26.6	33.09	0.17			
10/14	1021	S	P	160	25.2	32.57	0.09			
		B	P	160	25.0	32.31	0.17			
10/15	1057	S	P	54	25.2	32.68	0.12			
		B	P	280	24.9	33.08	0.03			
10/22	1008	S	P	80	23.6	33.01				
		B	P	320	24.0	33.01				
11/4	1121	S	P	20	21.4	33.61	0.07			
		B	O	-	21.2	33.34	0.51			
12/3	1030	S	P	14	16.0	32.52	0.09	-	1.2	
		B	P	8.0	15.8	32.61	0.01			

STATION A 7b Depth of 15 feet 27°46.9' N. 82°47.9' W.

Date	Time	S or B	G. breve C.	G. breve M.	°C.	Sal.	Cu.	PO_4 In.	PO_4 Tot.	NO_3-NO_2
1957										
8/14	0839	S	-	-	29.7	32.35				
		B	-	-	29.3	34.72				
8/15	1120	S	O	-	31.0	33.97	-	-	1.6	
		M	O	-	29.5	35.30	0.08	-	0.6	
		B	O	-	29.5	35.29	0.14	-	1.5	
9/11	1052	S	P	0.1	28.8	32.69				
		B	O	-	28.8	33.77				
9/20	1217	S	P	0.0	29.0	31.68				
		B	O	-	29.0	32.75				
9/24	1014	S	P	0.5	30.5	31.97	0.21			
		B	P	-	30.0	33.72	0.10			
10/2	1145	S	P	74	27.0	-	0.07			
		B	P	37	26.8	-	0.07			
10/4	1345	S	P	3.6	-	-	0.19			
		B	P	0.0						
10/14	1013	S	P	240	25.3	32.02	0.16			
		B	P	11	25.0	32.54	0.22			
10/15	1050	S	P	100	25.2	32.61				
		B	P	60	24.9	32.80				
10/22	1007	S	P	180	23.5	32.62	0.14			
		B	P	200	24.0	32.76	0.22			
11/4	1112	S	P	20	21.4	33.45	0.58			
		B	P	0.2	21.4	34.18	0.24			
12/3	1015	S	P	1240	17.2	33.22	0.13	-	1.8	
		B	P	220	17.6	33.13	0.04			
12/16	1115	S	O	-	14.1	32.74	0.02	0.3	0.8	0.6
		B	O	-	13.5	32.97	0.01	0.6	0.7	1.3
1958										
1/15	0956	S	O	-	13.1	32.79	0.04	0.3	0.9	0.4
		B	O	-	12.7	32.95	0.03	0.9	2.1	0.4
1/28	0926	S	O	-	13.3	31.69	0.06	0.6	1.3	1.2
		B	O	-	13.5	32.30	0.01	1.7	4.2	0.6
2/10	0959	S	O	-	12.2	30.43	0.07	1.0	1.8	0.6
		B	O	-	12.2	31.73	0.04	2.4	3.7	0.4
2/25	1037	S	O	-	14.6	32.29	0.04	0.5	0.7	0.1
		B	O	-	13.0	32.54	0.04	1.4	1.8	0.1
3/11	0916	S	P	0.0	18.1	31.92	0.00	1.0	1.2	0.3
		B	O	-	17.9	32.45	0.02	1.2	1.9	0.3
3/26	0943	S	O	-	16.9	30.72	0.02	0.8	1.0	0.5
		B	P	0.0	16.7	31.73	0.00	1.5	2.7	0.5

STATION A 7b (Cont'd)

Date	Time	S or B	G. breve C.	G. breve M.	°C.	Sal.	Cu.	PO_4 In.	PO_4 Tot.	NO_3-NO_2
4/7	0950	S	P	0.2	20.4	32.00	0.02	1.9	2.4	0.0
		B	O	-	19.0	32.65	0.02	3.2	5.1	0.7
4/21	1015	S	P	0.0	20.2	32.05	0.02	0.2	-	0.5
		B	P	0.0	21.0	32.30	0.02	-	1.2	0.6
5/6	0928	S	P	0.0	25.9	32.74	0.01	0.8	2.7	0.6
		B	P	0.0	26.0	32.59	0.01	1.7	2.1	0.4
5/8	1220	S	O	-	25.1	32.50	0.00	0.5	0.8	0.2
		B	O	-	23.5	32.63	0.03	1.9	3.9	0.4
5/20	0921	S	P	0.0	25.0	32.92	0.05	1.8	2.1	0.4
		B	O	-	24.8	33.15	0.04	0.5	-	0.4
6/2	0950	S	O	-	28.0	34.27	0.02	0.7	1.3	0.6
		B	O	-	27.8	34.27	0.00	1.0	1.5	0.5
6/18	0937	S	P	0.0	29.7	34.04	0.01	1.7	2.6	0.5
		B	O	-	29.5	34.02	0.03	1.9	3.2	0.3
6/30	0946	S	O	-	30.0	33.78	0.02	0.9	2.1	0.9
		B	O	-	30.0	33.82	0.02	1.7	2.6	0.3
7/30	0931	S	O	-	31.9	33.21	0.00	1.7	2.7	0.4
		B	O	-	32.0	33.26	0.01	2.3	2.9	0.4
8/6	0958	S	O	-	29.0	33.17	0.01	0.9	2.5	0.5
		B	O	-	29.1	33.93	0.01	2.3	5.2	
8/20	0910	S	O	-	29.1	27.81	0.02	2.4	3.7	0.6
		B	O	-	30.0	33.40	0.02	2.2	4.8	0.4
9/2	0930	S	O	-	30.0	32.63	0.02	1.0	2.3	0.1
		B	O	-	30.4	33.58	0.03	1.3	2.6	0.2
9/15	0937	S	P	0.0	29.7	32.63	0.02	2.4	3.4	
		B	P	0.0	29.9	33.10	0.02	3.1	4.7	0.3
10/20	0950	S	P	0.0	23.9	32.84	0.03	1.5	2.4	0.2
		B	O	-	23.7	32.92	0.02	3.7	3.8	0.2
10/28	0758	S	P	0.0	22.2	33.01	0.03	0.9	1.8	0.2
		B	P	0.1	22.5	33.19	0.03	0.9	1.9	0.1
11/18	0814	S	O	-	22.6	33.08	0.03	0.7	1.5	0.3
		B	O	-	23.0	33.08	0.03	0.8	1.7	0.2
11/24	0828	S	O	-	22.8	32.86	0.04	0.7	1.3	0.4
		B	O	-	22.8	33.12	0.04	0.7	0.8	0.3
12/17	0948	S	O	-	15.7	31.83	0.05	0.5	1.0	0.2
		B	O	-	15.5	31.83	0.04	0.6	2.0	0.2
1959										
1/12	1207	S	O	-	12.7	30.72	0.03	0.8	1.3	0.5
		B	O	-	13.1	31.55	0.02	0.6	0.9	0.5
3/26	0806	S	O	-	19.6	30.34	0.01	1.6	2.4	0.2
		B	O	-	19.8	31.02	0.00	1.5	2.8	0.0

STATION A 7b (Cont'd)

Date	Time	S or B	G. breve C.	G. breve M.	°C.	Sal.	Cu.	PO_4 In.	PO_4 Tot.	NO_3-NO_2
4/16	0935	S	O	-	20.3	32.34	0.02	0.9	1.5	0.2
		B	O	-	20.3	31.51	0.02	0.9	1.6	0.3
5/8	0845	S	O	-	25.2	33.06	0.04	0.6	1.1	2.2
		B	O	-	25.2	33.33	0.03	0.5	1.0	1.7
6/16	1042	S	O	-	29.3	33.58	0.04	2.3	3.3	0.8
		B	O	-	29.5	33.84	0.02	2.4	3.8	0.9
7/16	0947	S	O	-	30.4	32.47	0.02	3.5	4.2	0.1
		B	O	-	30.5	32.65	0.03	3.2	5.3	0.1
8/12	1040	S	O	-	27.8	23.46	0.04	4.6	5.6	0.9
		B	O	-	27.8	30.28	0.03	3.1	4.8	0.8
9/2	0947	S	P	0.0	28.2	30.08	0.01	3.8	5.0	0.3
		B	O	-	28.6	31.22	0.02	4.0	6.6	0.5
10/23	1004	S	P	0.6	27.1	28.33	0.05	4.5	5.5	0.3
		B	P	0.0	26.9	32.30	0.05	3.6	4.3	0.1
11/3	0916	S	P	0.1	24.5	31.91	0.03	2.9	4.0	0.3
		B	P	0.0	24.6	32.43	0.01	3.1	4.6	1.0

STATION A 7c Depth of 17 feet 27°47' N. 82°47' W.

Date	Time	S or B	G. breve C.	G. breve M.	°C.	Sal.	Cu.	PO_4 In.	PO_4 Tot.	NO_3-NO_2
1958										
9/17	0953	S	P	0.2	29.6	32.41	-	-	4.6	
		B	P	0.2	29.5	32.74	-	-	3.6	
9/18	1108	S	P	0.2	30.4	32.21				
		B	P	0.2	30.9	32.45				
9/23	1129	S	P	0.3	30.5	33.37				
		B	P	0.3	30.5	33.30				
9/24	1400	S	P	0.1	30.4	32.77	-	-	5.4	
		B	P	0.1	30.6	32.86	-	-	6.2	
9/25	1110	S	P	0.3	30.0	33.75	-	-	3.9	
		B	P	0.3	30.3	33.69	-	-	4.0	
9/29	1055	S	P	0.0	29.0	33.51				
		B	P	0.0	28.7	33.55				
10/21	1115	S	P	0.0	22.8	32.59				
		B	P	0.0	22.9	32.70				
10/30	1445	S	O	-	21.2	32.81				
		B	P	0.0	21.4	32.86				
11/19	1043	S	P	0.0	24.0	32.57				
		B	O	-	23.7	32.56				
11/25	1052	S	O	-	23.2	32.88				
		B	O	-	23.0	32.90				
12/18	1420	S	O	-	15.3	31.71				
		B	O	-	15.5	31.73				

STATION A 7c (Cont'd)

Date	Time	S or B	G. breve C.	G. breve M.	°C.	Sal.	Cu.	PO_4 In.	PO_4 Tot.	NO_3-NO_2
1959										
1/8	1050	S	O	-	15.3	31.49				
		B	O	-	15.8	31.62				
2/12	1500	S	P	0.0	20.0	32.32				
		B	O	-	20.2	32.21				
3/30	1056	S	P	0.0	20.4	30.91				
		B	O	-	20.4	30.81				
4/23	1116	S	O	-	22.8	30.99				
		B	O	-	22.9	31.08				
5/18	1350	S	O	-	28.2	32.86				
		B	O	-	29.0	32.88				
6/22	1417	S	O	-	30.7	31.49				
		B	O	-	30.4	31.49				
7/13	1205	S	O	-	30.0	30.12				
		B	O	-	29.8	30.52				
8/14	1210	S	O	-	29.0	26.55				
		B	O	-	28.9	26.55				
9/15	0945	S	P	0.0	29.8	28.95				
		B	O	-	29.7	29.27				
10/13	1410	S	P	16	29.9	32.07				
		B	P	4.0	29.8	32.30				
11/16	1400	S	O	-	22.8	32.03				
		B	O	-	22.7	32.21				
12/28	1055	S	O	-	18.2	32.25				
		B	O	-	17.8	32.47				

STATION A 7d Depth of 10 feet 27°47.2' N. 82°46' W.

Date	Time	S or B	G. breve C.	G. breve M.	°C.	Sal.	Cu.	PO_4 In.	PO_4 Tot.	NO_3-NO_2
1957										
11/29	0750	S	P	3100	21.8	33.10				
12/3	1358	S	P	8480	18.6	33.15	0.04			
1958										
1/10	1105	S	O	-	9.9	30.53	0.06	-	1.5	
1/22	1114	S	O	-	13.6	31.22	0.05			
3/4	1500	S	O	-	15.5	29.22	0.06	-	2.2	
		B	O	-	15.0	29.25	0.08	-	2.5	
3/13	0933	S	O	-	19.3	29.63	0.03	-	2.8	
		B	O	-	18.8	30.77	0.04	-	2.6	
3/18	1025	S	O	-	18.0	29.79	0.02	-	2.2	
		B	O	-	17.7	30.16	0.02	-	2.2	
3/25	1350	S	O	-	17.9	29.00	0.06	-	1.8	
		B	O	-	17.5	29.58	0.05	-	1.8	

STATION A 7d (Cont'd)

Date	Time	S or B	G. breve C.	G. breve M.	°C.	Sal.	Cu.	PO_4 In.	PO_4 Tot.	NO_3-NO_2
4/2	1105	S	O	-	20.1	28.59	0.04	-	2.0	
		B	O	-	17.6	32.07	0.02	-	1.9	
4/11	0920	S	O	-	21.0	29.42	0.00	-	2.7	
		B	O	-	20.5	30.77	0.02	-	2.7	
4/17	1515	S	O	-	20.1	28.84	0.01	-	4.6	
		B	O	-	19.5	29.05	0.01	-	4.7	
4/23	1014	S	O	-	23.5	29.23	0.02	-	2.2	
		B	O	-	22.5	30.91	0.01	-	5.2	
4/29	1350	S	O	-	27.5	31.18	0.01			
		B	O	-	25.5	31.67	0.01	-	5.2	
5/8	1000	S	P	0.0	22.9	32.14	0.04	-	1.9	
		B	O	-	22.7	32.34	0.03	-	2.7	
5/13	1110	S	O	-	25.5	30.86	0.02	-	2.1	
		B	O	-	24.5	31.44	0.01	-	2.7	
5/21	1107	S	O	-	27.5	30.28	0.01	-	2.0	
		B	O	-	26.7	32.43	0.01	-	4.0	
5/27	0955	S	O	-	27.5	33.04	0.03	-	2.4	
		B	O	-	27.1	33.28	0.03	-	2.6	
6/3	1039	S	P	0.0	28.4	33.62	0.02	-	1.7	
		B	O	-	28.0	33.64	0.02	-	2.5	
6/10	1048	S	O	-	29.3	33.87	0.00	-	2.5	
		B	O	-	29.0	33.86	0.00	-	2.8	
6/16	1027	S	O	-	30.0	33.37	0.09	-	5.4	
		B	O	-	30.0	33.39	0.08	-	5.8	
6/24	1030	S	O	-	29.1	33.48	0.02	-	4.4	
		B	O	-	29.0	33.57	0.03	-	4.2	
7/2	1040	S	O	-	29.5	32.86	0.02	-	2.3	
		B	O	-	29.3	33.19	0.02	-	3.0	
8/6	1140	S	O	-	30.1	31.36	0.02	-	3.8	
		B	O	-	29.6	31.69	0.02	-	5.3	
8/13	1047	S	O	-	29.3	31.76	0.01	-	2.4	
		B	O	-	29.0	32.03	0.06	-	3.8	
8/19	1518	S	O	-	29.0	28.04	0.03	-	3.4	
		B	O	-	28.9	27.38	0.03	-	3.4	
8/26	1000	S	O	-	31.0	32.59	0.04	-	2.3	
		B	O	-	29.8	32.66	0.06	-	2.8	
9/3	1036	S	O	-	30.3	32.77	0.00	-	2.8	
		B	O	-	30.1	32.81	0.00	-	2.9	
9/9	1045	S	O	-	31.0	32.90	0.02	-	2.1	
		B	O	-	30.3	33.40	0.02	-	3.3	

STATION A 7d (Cont'd)

Date	Time	S or B	G. breve C.	G. breve M.	°C.	Sal.	Cu.	PO_4 In.	PO_4 Tot.	NO_3-NO_2
9/17	0941	S	P	0.3	29.6	32.41	0.02	-	5.9	
		B	P	0.3	29.6	32.54	0.04	-	3.4	
9/23	1108	S	P	0.1	30.5	32.48	0.02	-	4.0	
		B	P	0.6	30.3	32.70	0.00	-	4.2	
9/29		S	O	-	28.9	32.94	0.02	-	3.2	
		B	O	-	28.8	32.90	0.02	-	5.9	
10/21	1105	S	P	0.0	22.9	33.51	0.03	-	2.1	
		B	P	0.0	22.7	32.65	0.03	-	13.1	
10/30	1430	S	P	0.0	21.9	32.90	0.04	-	2.5	
		B	P	0.0	21.1	32.90	0.03	-	2.3	
11/19	1030	S	P	0.0	24.5	32.41	0.05	-	1.3	
		B	O	-	23.9	32.61	0.03	-	5.7	
11/25	1042	S	O	-	23.8	32.54	0.05	-	3.0	
		B	O	-	23.5	32.54	0.05	-	2.8	
12/18	1406	S	O	-	14.9	31.80	0.05	-	1.4	
		B	O	-	14.7	31.83	0.11	-	15.8	
1959										
1/8	1033	S	O	-	15.2	30.12	0.03	-	1.5	
		B	O	-	15.5	30.68	0.02	-	18.7	
2/12	1445	S	O	-	22.1	31.47	0.03	-	2.6	
		B	O	-	21.2	31.82	0.02	-	5.6	
3/30	1045	S	O	-	20.9	27.99	0.05	-	3.3	0.1
		B	O	-	20.5	29.67	0.03	-	6.5	0.4
4/23	1100	S	O	-	23.3	28.95	0.02	-	3.5	
		B	O	-	22.8	30.03	0.02	-	4.5	
5/18	1340	S	P	0.1	28.6	32.41	0.03	-	3.5	
		B	O	-	28.0	33.13	0.03	-	8.2	
6/22	1408	S	O	-	30.4	31.09	0.04	-	5.0	
		B	O	-	30.0	31.31	0.04	-	14.2	
7/13	1155	S	O	-	30.0	30.12	0.03	-	4.1	
		B	O	-	29.6	30.64	0.02	-	7.9	
8/14	1200	S	O	-	29.5	22.66	0.09	-	6.1	
		B	O	-	28.3	28.17	0.03	-	7.7	
9/15	0936	S	O	-	29.9	27.90	0.01	-	6.2	
		B	O	-	29.9	28.71	0.02	-	7.7	
10/13	1400	S	P	3.0	30.7	30.95	0.03	-	3.9	
		B	P	1.8	29.3	32.20	0.00	-	7.6	
11/16	1350	S	O	-	23.0	31.83	0.02	-	3.0	
		B	O	-	22.9	31.76	0.03	-	3.4	
12/28	1045	S	O	-	18.8	31.22	0.01	-	2.1	
		B	O	-	17.8	31.22	0.01	-	2.8	

STATION A 10 Depth of 5 feet 27°44.2' N. 82°45.3' W.

Date	Time	S or B	G. breve C.	G. breve M.	°C.	Sal.	Cu.	PO_4 In.	PO_4 Tot.	NO_3-NO_2
1957										
7/2	0902	S	O	-	29.7	32.91				
7/9	0857	S	O	-	29.2	32.13				
7/17	0914	S	O	-	30.8	32.56				
7/26	1015	S	O	-	28.7	32.65				
8/1	1121	S	O	-	28.5	31.18				
8/12	0952	S	O	-	29.3	30.12				
8/20	0900	S	O	-	30.0	31.96				
8/26	0840	S	O	-	28.2	30.59				
9/3	1254	S	O	-	30.5	31.10				
9/5	1606	S	O	-	28.5					
9/10	1505	S	O	-	30.8	28.24				
9/16	1425	S	O	-	28.0	29.45				
9/18	1700	S	O	-	29.4	29.55				
		B	O	-	29.0	29.92				
9/23	1352	S	P	0.1	31.0	29.50				
10/15	1620	S	P	0.4	25.8	31.64	0.09			
10/18	1000	S	P	220	25.4	31.64	0.06			
10/21	1230	S	P	220	24.0	32.20				
10/24	1212	S	P	80	24.0	32.03				
10/28	1355	S	P	80	19.0	32.63				
11/4	1351	S	P	90	23.0					
11/14	1103	S	P	5.8	20.0	32.67				
11/18	1139	S	P	200	23.7	32.28	0.05			
11/25	1125	S	P	36	22.8	31.92				
12/2	1045	S	P	800	16.0	32.45				
12/6	1100	S	P	580	14.5	31.83	0.04			
12/12	1526	S	P	14	12.0	29.29				
12/19	1347	S	O	-	16.0	32.18				
1958										
2/12	1000	S	O	-	12.2	30.08	0.01			
2/18	1252	S	O	-	10.0	29.97				
3/4	1234	S	O	-	17.7	26.29	0.07			
3/18	1047	S	O	-	18.0	29.14				
4/1	1344	S	O	-	20.3	27.47	0.04			
4/21	0956	S	O	-	21.8	30.19				
5/1	1232	S	O	-	27.7	30.55				
5/20	1437	S	O	-	27.8	30.34	0.02			
6/11	1220	S	O	-	29.6	32.63	0.05			

STATION A 10a Depth of 33 feet 27°43.4' N. 82°53.5' W.

Date	Time	S or B	G. breve C.	G. breve M.	°C.	Sal.	Cu.	PO_4 In.	PO_4 Tot.	NO_3-NO_2
1957										
8/15	1023	S	O	-	30.1	34.33	-	-	1.4	
		B	O	-	29.5	35.74	-	-	0.6	
9/12	1315	S	P	0.2	29.2	34.28				
1958										
9/15	1326	S	O	-	30.1	34.56	0.02	0.6	1.0	0.4
		M	P	0.0	30.2	34.56	0.02	0.6	1.0	0.3
		B	O	-	29.7	34.58	0.02	0.6	1.0	0.3
10/20	1310	S	O	-	24.3	33.51	0.03	0.8	0.9	0.2
		M	O	-	24.7	33.33	0.08	0.7	0.7	0.2
		B	O	-	24.7	33.44	0.03	1.0	1.4	0.2
10/28	1110	S	O	-	23.3	33.60	0.01	0.3	0.4	0.2
		M	O	-	23.5	33.58	0.01	0.2	0.4	0.2
		B	O	-	23.5	33.60	0.00	0.3	0.5	0.1
11/18	1117	S	P	0.1	23.1	33.64	0.03	1.6	2.1	0.3
		M	P	0.2	23.0	33.68	0.03	1.5	2.2	0.4
		B	P	0.1	23.0	33.80	0.03	1.3	1.6	0.3
11/24	1128	S	P	0.0	23.0	33.77	0.07	0.3	0.5	0.4
		M	P	0.0	23.0	33.84	0.03	0.3	0.5	0.2
		B	P	0.0	23.0	33.91	0.03	0.4	0.6	0.5
1959										
1/19	0933	S	O	-	12.8	32.20	0.03	0.3	0.8	0.2
		M	O	-	12.8	32.30	0.03	0.3	0.7	0.0
		B	O	-	12.8	32.85	0.03	0.4	0.9	0.3
3/26	1041	S	P	0.0	19.7	32.54	0.02	2.2	4.0	0.5
		M	O	-	19.7	32.65	0.01	0.7	1.2	0.1
		B	O	-	19.2	33.06	0.02	1.4	3.1	0.1
4/16	1155	S	P	0.0	21.2	32.36	0.01	2.1	2.5	0.2
		M	O	-	21.2	32.39	0.02	2.2	2.7	0.2
		B	P	0.0	21.7	33.35	0.02	1.4	2.0	0.1
5/8	1154	S	O	-	25.2	33.77	0.03	0.8	1.2	1.7
		M	O	-	24.6	32.80	0.02	0.8	1.3	2.1
		B	O	-	24.2	34.47	0.02	0.7	1.3	2.5
6/16	1300	S	P	0.0	28.8	34.72	0.02	1.3	1.8	1.1
		M	O	-	28.8	34.36	0.02	1.4	2.0	0.5
		B	O	-	28.7	34.72	0.02	1.9	3.4	0.8
7/16	1210	S	O	-	30.8	34.31	0.03	0.6	1.3	0.1
		M	O	-	30.2	34.27	0.02	0.7	1.2	0.3
		B	O	-	30.3	34.45	0.02	0.6	1.3	0.2

STATION A 10a (Cont'd)

Date	Time	S or B	G. breve C.	G. breve M.	°C.	Sal.	Cu.	PO_4 In.	PO_4 Tot.	NO_3-NO_2
8/12	1326	S	O	-	30.1	28.91	0.04	4.2	5.5	0.9
		M	O	-	28.5	31.02	0.04	2.7	2.7	0.8
		B	O	-	28.5	32.36	0.02	1.5	1.7	0.9
9/2	1218	S	P	0.1	29.0	32.27	0.02	1.1	1.4	0.2
		M	P	0.0	28.7	32.18	0.02	1.2	1.4	0.5
		B	O	-	28.7	32.50	0.04	1.5	2.4	0.2
10/23	1229	S	P	1.3	28.0	34.09	0.05	0.3	0.7	0.2
		M	P	0.1	27.3	34.20	0.04	0.3	-	0.3
		B	P	0.0	27.3	34.29	0.03	0.3	0.6	0.1
11/3	1209	S	P	0.1	25.2	33.24	0.04	2.0	2.5	0.9
		M	P	0.0	24.8	33.40	0.02	2.2	2.7	0.4
		B	P	0.0	24.8	33.31	0.03	2.1	2.7	0.6

STATION A 10b Depth of 8 feet 27°44.3' N. 82°45.3' W.

Date	Time	S or B	G. breve C.	G. breve M.	°C.	Sal.	Cu.	PO_4 In.	PO_4 Tot.	NO_3-NO_2
1957										
8/14	0900	S	-	-	29.5	33.71	-	-	0.8	
		B	-	-	29.3	35.73	0.10			
9/11	1105	S	P	0.0	28.8	33.59	0.08	-	2.8	
		B	O	-	28.4	34.26	0.05	-	2.7	
9/20	1250	S	O	-	29.6	31.57				
		B	O	-	29.6	32.66				
9/24	1002	S	P	0.6	30.3	32.73				
		B	P	-	29.5	33.46				
9/26	0929	S	P	194	29.4	33.61				
		B	P	343	29.4	33.61				
9/29	1230	S	P	30000	28.7	32.14				
		B	P	4940	28.5	32.26				
10/2	1132	S	P	150	26.9	-	0.09			
		B	O	-	26.8	-	0.02			
10/4	1245	S	P	4.3	-	-	0.15			
		B	O							
10/8	1028	S	P	2.0	27.0	33.72	0.08			
		B	P	0.0	27.0	33.77	0.16			
10/14	1002	S	P	260	26.0	33.07	0.08			
		B	P	240	25.2	33.08	0.08			
10/15	1035	S	P	620	25.3	33.36	0.10			
		B	P	900	25.7	33.25	0.17			
10/22	0950	S	P	420	23.8	33.01	0.09			
		B	P	540	24.0	33.10	0.16			
11/4	1058	S	P	40	22.1	33.49	0.21			
		B	P	10	21.9	33.44	0.19			

STATION A 10b (Cont'd)

Date	Time	S or B	G. breve C.	G. breve M.	°C.	Sal.	Cu.	PO_4 In.	PO_4 Tot.	NO_3-NO_2
11/27	0902	S	P	360	20.6	34.20	0.03			
		B	P	140	21.0	34.20	0.04			
12/3	0935	S	P	720	17.5	32.99	0.05	-	1.7	
		B	P	148	17.7	33.22	0.01			
1958										
9/17	1039	S	P	0.9	29.5	33.21	-	-	4.7	
		B	P	0.9	29.7	33.24	-	-	8.6	
9/18	1132	S	P	0.6	30.5	32.90				
		B	P	0.5	30.4	32.52				
9/23	1150	S	P	0.3	30.6	33.98				
		B	O	-	30.5	34.07				
9/24	1330	S	P	0.1	30.5	33.35	-	-	4.2	
		B	P	0.1	31.0	33.35	-	-	4.8	
9/25	1040	S	P	0.5	30.2	33.87	-	-	3.8	
		B	P	0.7	30.4	33.87	-	-	4.0	
9/29	1033	S	O	-	28.8	33.37				
		B	O	-	29.5	33.57				
10/21	1140	S	P	0.0	23.4	32.86				
		B	O	-	23.6	33.10				
10/30	1500	S	O	-	21.4	32.97				
		B	P	0.0	21.8	33.08				
11/19	1112	S	O	-	24.0	32.86				
		B	O	-	23.6	33.08				
11/25	1110	S	O	-	23.4	33.12				
		B	O	-	23.4	33.12				
12/18	1342	S	O	-	15.7	32.05				
		B	O	-	15.6	32.05				
1959										
1/8	1120	S	O	-	15.6	31.83				
		B	O	-	15.9	31.89				
2/12	1425	S	P	0.0	20.3	32.45				
		B	O	-	19.5	32.29				
3/30	1025	S	O	-	20.5	30.66				
		B	O	-	20.6	31.08				
4/23	1025	S	O	-	23.0	31.27				
		B	O	-	22.8	31.20				
5/18	1406	S	O	-	28.5	33.19				
		B	O	-	28.0	33.48				
6/22	1348	S	O	-	30.5	31.58				
		B	O	-	30.9	31.74				

STATION A 10b (Cont'd)

Date	Time	S or B	G. breve C.	G. breve M.	°C.	Sal.	Cu.	PO_4 In.	PO_4 Tot.	NO_3-NO_2
7/13	1133	S	O	-	30.1	30.48				
		B	O	-	30.0	30.64				
8/14	1140	S	O	-	28.5	26.89				
		B	O	-	28.6	27.18				
9/15	0915	S	P	0.3	29.8	29.43				
		B	P	0.7	29.5	29.36				
10/13	1330	S	P	5.0	29.8	32.25				
		B	P	4.4	29.6	32.45				
11/16	1417	S	O	-	23.2	32.68				
		B	O	-	22.9	32.65				
12/28	1027	S	P	0.0	18.2	32.63				
		B	O	-	18.2	32.72				

STATION A 10c Depth of 8 feet 27°44.9' N. 82°45.6' W.

Date	Time	S or B	G. breve C.	G. breve M.	°C.	Sal.	Cu.	PO_4 In.	PO_4 Tot.	NO_3-NO_2
1957										
11/26	1540	S	P	40000	21.8	31.80				
11/27	1410	S	P	100000	22.2	33.90				
11/29		S	P	13800	21.6	33.70				
12/3	1430	S	P	14600	17.5	32.12				
1958										
1/22	1057	S	O	-	13.6	31.22	0.07			
1/31	1132	S	O	-	16.2	30.95	0.05			
		B	O	-	14.0	31.91	0.07			
2/10	1020	S	O	-	11.0	31.02	0.05			
3/4	1435	S	P	0.1	19.9	30.07	0.06	-	2.5	
		B	O	-	15.7	31.02	0.09	-	8.8	
3/13	0920	S	P	0.0	19.0	30.91	0.04	-	2.5	
		B	O	-	18.4	31.69	0.02	-	3.1	
3/18	1010	S	O	-	17.9	30.16	0.02	-	1.6	
		B	O	-	17.6	31.11	0.03	-	3.9	
3/25	1340	S	O	-	18.1	30.34				
		B	O	-	17.5	30.53				
4/2	1047	S	O	-	20.5	32.10	0.02	-	1.7	
		B	O	-	17.4	32.92	0.00	-	7.8	
4/11	0903	S	O	-	20.5	31.94	0.02	-	2.7	
		B	O	-	20.0	32.10	0.02	-	3.0	
4/17	1440	S	O	-	20.9	32.01	0.01	-	1.9	
		B	O	-	19.0	32.18	0.01	-	4.4	
4/23	1000	S	O	-	23.0	30.64	0.00	-	1.8	
		B	O	-	22.2	31.74	0.00	-	5.9	

STATION A 10c (Contd)

Date	Time	S or B	G. breve C.	G. breve M.	°C.	Sal.	Cu.	PO_4 In.	PO_4 Tot.	NO_3-NO_2
4/29	1338	S	O	-	28.1	31.38	0.03	-	2.3	
		B	O	-	25.7	31.89	0.01	-	6.1	
5/8	0942	S	P	0.0	22.5	32.30	0.04	-	2.1	
		B	O	-	22.0	32.30	0.04	-	13.9	
5/13	1055	S	P	0.0	26.3	32.00	0.04	-	1.3	
		B	O	-	25.0	32.07	0.00	-	5.1	
5/21	1052	S	O	-	27.0	32.21	0.03	-	3.9	
		B	O	-	25.8	32.72	0.02	-	5.2	
5/27	0940	S	O	-	27.1	33.57	0.02	-	2.5	
		B	O	-	27.1	33.75	0.04	-	8.7	
6/3	1022	S	P	0.0	28.2	33.49	0.02	-	2.0	
		B	O	-	27.6	33.58	0.01	-	15.8	
6/10	1030	S	O	-	29.0	33.64	0.01	-	3.3	
		B	O	-	28.5	33.71	0.02	-	9.3	
6/16	1002	S	O	-	29.6	32.77	0.06	-	5.9	
		B	O	-	29.5	32.77	0.08	-	8.9	
6/24	1010	S	O	-	29.5	33.57	0.02	-	3.4	
		B	O	-	29.0	33.75	0.02	-	11.0	
7/2	1027	S	O	-	29.1	34.29	0.03	-	2.6	
		B	O	-	28.8	33.75	0.02	-	13.4	
8/7	1120	S	O	-	30.7	32.38	0.04	-	2.4	
		B	O	-	30.0	32.81	0.02	-	18.6	
8/13	1020	S	O	-	30.1	32.54	0.02	-	4.0	
		B	O	-	28.6	32.59	0.02	-	6.2	
8/19	1459	S	O	-	29.5	32.30	0.03	-	2.6	
		B	O	-	29.0	32.56	0.02	-	15.0	
8/26	0942	S	O	-	31.0	32.79	0.05	-	2.3	
		B	O	-	30.8	31.98	0.04	-	6.1	
9/3	1018	S	O	-	30.1	32.70	0.00	-	2.6	
		B	O	-	30.0	32.70	0.01	-	17.6	
9/9	1030	S	O	-	31.2	33.35	0.02	-	2.8	
		B	O	-	30.6	33.48	0.02	-	6.1	
9/17	0923	S	P	0.0	29.5	31.91	0.03	-	5.9	
		B	P	0.4	29.5	32.20	0.02	-	5.4	
9/23	1050	S	P	0.1	30.5	33.73	0.00	-	4.0	
		B	P	0.1	30.4	33.95	0.01	-	10.6	
9/29	1200	S	P	0.2	29.6	32.41	0.02	-	3.2	
		B	P	0.2	28.2	33.30	0.02	-	18.8	
10/21	1043	S	P	0.0	23.2	33.10	0.03	-	1.4	
		B	P	0.0	23.2	33.13	0.03	-	17.4	

STATION A 10c (Cont'd)

Date	Time	S or B	G. breve C.	G. breve M.	°C.	Sal.	Cu.	PO_4 In.	PO_4 Tot.	NO_3-NO_2
10/30	1410	S	P	0.0	21.3	32.97	0.04	-	1.5	
		B	O	-	21.4	32.97	0.01	-	5.5	
11/19	1011	S	P	0.0	24.0	32.68	0.04	-	1.9	
		B	P	0.0	23.6	32.90	0.03	-	3.0	
11/25	1024	S	O	-	23.8	32.59	0.05	-	2.6	
		B	O	-	23.0	32.92	0.05	-	19.7	
12/18	1330	S	O	-	15.7	32.07	0.10	-	1.1	
		B	O	-	15.2	32.05	0.12	-	4.1	
1959										
1/8	1130	S	O	-	15.8	30.41	0.02	-	1.4	
		B	O	-	15.8	32.43	0.02	-	4.2	
2/12	1415	S	O	-	22.6	31.58	0.02	-	4.1	
		B	O	-	20.2	32.29	0.02	-	10.4	
3/30	1011	S	O	-	20.8	28.44	0.03	-	3.9	0.4
		B	O	-	20.5	30.88	0.03	-	12.9	0.3
4/23	1021	S	O	-	24.2	30.10	0.03	-	4.4	
		B	O	-	22.8	30.57	0.02	-	5.8	
5/18	1322	S	O	-	29.6	32.39	0.03	-	4.1	
		B	O	-	28.8	33.06	0.03	-	12.8	
6/22	1337	S	O	-	31.4	31.38	0.08	-	5.8	
		B	O	-	30.4	31.76	0.03	-	13.7	
7/13	1125	S	O	-	30.2	29.96	0.02	-	5.3	
		B	O	-	30.2	30.30	0.02	-	7.8	
8/14	1130	S	O	-	29.0	25.05	0.06	-	5.4	
		B	O	-	28.4	27.25	0.06	-	6.1	
9/15	0903	S	P	1.0	29.8	28.62	0.03	-	7.0	
		B	P	0.1	29.6	29.34	0.00	-	16.7	
10/13	1328	S	P	20	30.6	31.82	0.02	-	5.9	
		B	P	1.6	29.2	32.74	0.02	-	9.5	
11/16	1335	S	P	0.0	23.2	32.21	0.02	-	2.5	
		B	O	-	23.1	32.56	0.02	-	10.0	
12/28	1017	S	O	-	18.8	31.04	-	-	3.1	
		B	O	-	17.9	32.50	-	-	19.8	

STATION A 10d Depth of 10 feet 27°45.5' N. 82°45.5' W.

1957							
12/2	1335	S	P	1560	16.5	32.39	
12/3	1420	S	P	700	17.5	32.16	0.04
12/6	0935	S	P	100	14.5	32.48	

STATION A 10d (Cont'd)

Date	Time	S or B	G. breve C.	G. breve M.	°C.	Sal.	Cu.	PO_4 In.	PO_4 Tot.	NO_3-NO_2
1958										
1/10	0955	S	O	-	10.0	30.44	0.01	-	1.3	
1/22	1052	S	O	-	13.6	31.09				
1/31	1113	S	O	-	14.5	30.66				
3/4	1425	S	O	-	19.9	26.83	-	-	3.5	
		B	O	-	19.5	26.78	-	-	3.5	
3/13	0910	S	O	-	19.5	29.02				
		B	O	-	18.9	30.43				
3/18	1000	S	O	-	17.8	30.34				
		B	O	-	17.7	29.88				
3/25	1330	S	O	-	17.9	28.08	0.04	-	2.1	
		B	O	-	17.1	29.97	0.04	-	1.8	
4/2	1040	S	O	-	20.2	28.17				
		B	O	-	18.0	32.14				
4/11	0855	S	O	-	21.0	29.36				
		B	O	-	20.3	30.66				
4/17	1430	S	O	-	19.5	29.13				
		B	O	-	19.2	30.90				
4/23	0953	S	O	-	23.0	30.05				
		B	O	-	22.2	31.22				
4/30	1328	S	O	-	27.6	29.67				
		B	O	-	26.6	30.12				
5/8	0935	S	O	-	22.3	32.29				
		B	O	-	22.0	32.43				
5/13	1050	S	O	-	25.3	31.11				
		B	O	-	24.7	31.33				
5/21	1045	S	O	-	27.0	30.75				
		B	O	-	25.8	32.23				
5/27	0930	S	O	-	27.6	32.61				
		B	O	-	27.0	33.26				
6/3	1015	S	O	-	28.2	33.46				
		B	O	-	28.0	33.49				
6/10	1015	S	O	-	28.7	33.10				
		B	O	-	28.6	33.17				
6/16	0953	S	O	-	29.8	32.74				
		B	P	0.0	29.8	32.77				
6/24	1103	S	P	0.0	29.3	33.51				
		B	O	-	29.2	33.64				
7/2	1020	S	O	-	29.1	33.35				
		B	O	-	29.0	33.42				

STATION A 10d (Cont'd)

Date	Time	S or B	G. breve C.	G. breve M.	°C.	Sal.	Cu.	PO_4 In.	PO_4 Tot.	NO_3-NO_2
8/7	1110	S	O	-	30.0	31.60				
		B	O	-	29.7	31.74				
8/13	1012	S	O	-	29.8	31.27				
		B	O	-	28.5	32.56				
8/19	1443	S	O	-	29.3	26.36				
		B	O	-	29.1	29.20				
8/26	0928	S	O	-	31.6	31.92				
		B	O	-	31.0	32.65				
9/3	0955	S	O	-	29.9	31.94				
		B	O	-	29.9	32.14				
9/9	1020	S	O	-	31.2	32.47				
		B	O	-	30.8	32.79				
9/17	0914	S	O	-	29.2	31.08				
		B	O	-	29.3	31.20				
9/23	1042	S	P	0.2	30.9	31.24				
		B	P	0.3	30.5	32.94				
9/29	1157	S	P	0.1	28.8	32.99				
		B	P	0.1	27.8	33.21				
10/21	1040	S	P	0.2	22.5	32.38				
		B	P	0.2	22.5	32.70				
10/30	1405	S	O	-	21.2	33.04				
		B	O	-	21.4	32.95				
11/19	1000	S	O	-	24.5	31.94				
		B	O	-	24.0	32.01				
11/25	1017	S	O	-	23.7	33.12				
		B	O	-	23.5	32.59				
12/18	1320	S	O	-	14.7	31.89				
		B	O	-	14.5	31.89				
1959										
1/8	1020	S	O	-	15.3	29.79				
		B	O	-	15.5	29.96				
2/12	1405	S	O	-	22.0	31.29				
		B	O	-	21.7	31.49				
3/30	1005	S	O	-	20.5	26.74				
		B	O	-	20.8	28.95				
4/23	1015	S	O	-	24.5	27.34				
		B	O	-	23.2	28.26				
5/18	1317	S	O	-	28.6	30.99				
		B	O	-	28.2	31.64				
6/22	1330	S	O	-	30.3	28.64				
		B	O	-	29.9	31.06				

STATION A 10d (Cont'd)

Date	Time	S or B	G. breve C.	G. breve M.	°C.	Sal.	Cu.	PO_4 In.	PO_4 Tot.	NO_3-NO_2
7/13	1115	S	O	-	29.9	28.26				
		B	O	-	29.6	28.35				
8/14	1122	S	O	-	29.0	24.31				
		B	O	-	29.3	24.18				
9/15	0954	S	O	-	29.8	26.20				
		B	O	-	29.7	27.83				
10/13	1313	S	P	18	30.6	30.61				
		B	P	1.8	29.4	31.46				
11/16	1325	S	P	0.0	23.2	32.03				
		B	O	-	22.8	32.65				
12/28	1010	S	O	-	18.5	30.79				
		B	O	-	18.8	30.95				

STATION A 10e Depth of 11 feet 27°44.4' N. 82°44.8' W.

Date	Time	S or B	G. breve C.	G. breve M.	°C.	Sal.	Cu.	PO_4 In.	PO_4 Tot.	NO_3-NO_2
1957										
11/29	1135	S	P	43500	21.8	32.60				
		B	P	1040	23.5	33.10				
12/3	1433	S	P	26320	17.5	31.78				
1958										
1/10	0925	S	O	-	10.0	30.44	0.01	-	1.7	
1/22	1023	S	O	-	13.6	30.77				
		B	O	-	13.6	30.62				
1/31	1053	S	O	-	14.6	29.85				
		B	O	-	14.5	29.87				
3/4	1420	S	O	-	20.5	24.65	-	-	2.7	
		B	O	-	19.5	26.36	-	-	2.4	
3/13	0900	S	O	-	19.7	28.21				
		B	O	-	19.5	28.42				
3/18	0948	S	O	-	17.5	28.55				
		B	O	-	17.4	28.64				
3/25	1320	S	O	-	17.6	28.33				
		B	O	-	17.0	24.31				
4/2	1030	S	O	-	20.1	27.83				
		B	O	-	19.4	29.02				
4/11	0845	S	O	-	21.2	29.25				
		B	O	-	21.1	29.70				
4/17	1410	S	O	-	20.0	29.25				
		B	O	-	18.8	29.58				
4/23	0945	S	O	-	23.0	29.52				
		B	O	-	22.0	29.79				
4/29	1320	S	O	-	27.5	29.58				
		B	O	-	25.7	29.76				

STATION A 10e (Cont'd)

Date	Time	S or B	G. breve C.	G. breve M.	°C.	Sal.	Cu.	PO_4 In.	PO_4 Tot.	NO_3-NO_2
5/8	0920	S	O	-	23.0	31.53				
		B	O	-	22.9	31.89				
5/13	1035	S	O	-	25.1	30.82				
		B	O	-	23.6	31.65				
5/21	1031	S	O	-	27.5	29.74				
		B	O	-	25.5	30.19				
5/27	0920	S	O	-	27.5	31.38				
		B	O	-	27.0	32.21				
6/3	1000	S	O	-	28.4	31.83				
		B	O	-	28.2	32.05				
6/10	1000	S	O	-	29.0	32.36				
		B	O	-	28.4	32.36				
6/16	0943	S	O	-	30.0	32.56				
		B	O	-	30.0	32.70				
6/24	1050	S	O	-	29.5	33.15				
		B	O	-	29.4	33.40				
7/2	1012	S	O	-	28.5	32.07				
		B	O	-	28.5	32.07				
8/7	1100	S	O	-	30.7	31.69				
		B	O	-	30.1	32.03				
8/13	0950	S	O	-	28.9	31.13				
		B	O	-	28.3	31.27				
8/19	1430	S	O	-	30.1	30.73				
		B	O	-	29.5	31.18				
8/26	0910	S	O	-	31.3	29.87				
		B	O	-	31.2	29.87				
9/3	0935	S	O	-	30.0	31.55				
		B	O	-	29.8	31.58				
9/9	1012	S	O	-	30.2	31.78				
		B	O	-	30.8	31.83				
9/17	0900	S	O	-	29.2	30.95				
		B	O	-	29.3	31.11				
9/23	1022	S	P	0.1	30.4	31.78				
		B	P	0.0	30.4	31.92				
9/29	1142	S	P	1.3	28.7	31.71				
		B	P	0.2	28.8	32.32				
10/21	1020	S	P	1.0	23.0	32.29				
		B	P	0.3	22.8	32.88				
10/30	1358	S	P	0.1	20.8	32.74				
		B	P	0.1	20.9	32.88				

STATION A 10e (Cont'd)

Date	Time	S or B	G. breve C.	G. breve M.	°C.	Sal.	Cu.	PO_4 In.	PO_4 Tot.	NO_3-NO_2
11/19	0958	S	P	0.0	24.4	31.51				
		B	O	-	24.2	31.64				
11/25	1005	S	O	-	23.8	31.94				
		B	O	-	23.0	32.20				
12/18	1306	S	O	-	14.7	31.76				
		B	O	-	14.4	31.87				
1959										
1/8	1007	S	O	-	15.1	28.84				
		B	O	-	14.7	29.34				
2/12	1340	S	O	-	23.0	30.43				
		B	O	-	21.5	30.59				
3/30	0955	S	O	-	20.9	23.69				
		B	O	-	20.9	26.51				
4/23	1000	S	O	-	24.2	28.31				
		B	O	-	23.1	28.59				
5/18	1308	S	O	-	29.4	30.46				
		B	O	-	27.5	30.66				
6/22	1320	S	O	-	30.2	28.13				
		B	O	-	27.9	28.31				
7/13	1100	S	O	-	30.0	28.03				
		B	O	-	29.2	28.44				
8/14	1025	S	O	-	29.0	22.34				
		B	O	-	28.2	22.29				
9/15	0843	S	O	-	29.3	25.02				
		B	O	-	29.7	25.88				
10/13	1305	S	P	40	30.2	29.83				
		B	P	0.1	29.4	30.30				
11/16	1315	S	P	4.0	23.7	31.24				
		B	P	0.0	22.5	30.88				
12/28	1002	S	O	-	18.8	29.79				
		B	O	-	18.5	30.17				

STATION A 15 Depth of 12 feet 27°41' N. 82°44.3' W.

Date	Time	S or B	G. breve C.	G. breve M.	°C.	Sal.	Cu.	PO_4 In.	PO_4 Tot.	NO_3-NO_2
1957										
7/2	0911	S	P	0.0	29.8	33.62				
7/9	0840	S	O	-	29.5	34.17				
7/17	0920	S	O	-	31.0	33.21				
7/26	0915	S	O	-	29.0	33.67				
8/1	1130	S	O	-	28.5	32.63				
8/12	0900	S	O	-	29.5	31.53				

STATION A 15 (Cont'd)

Date	Time	S or B	G. breve C.	G. breve M.	°C.	Sal.	Cu.	PO_4 In.	PO_4 Tot.	NO_3-NO_2
8/14	0924	S	O	-	30.5	31.76				
		B	O	-	30.0	32.47				
8/20	0910	S	O	-	30.0	33.43				
8/26	0847	S	O	-	28.5	32.14				
9/3	1240	S	O	-	29.8	29.03				
9/5	1625	S	O	-	28.6	27.82				
		B	O	-	28.6	27.84				
9/10	1451	S	O	-	30.5	31.62				
9/11	1132	S	P	0.0	28.9	33.93				
		B	P	0.0	28.6	34.22				
9/16	1330	S	O	-	28.0	27.25				
9/20	1322	S	O	-	29.8	28.87				
		B	O	-	29.8					
9/23	1402	S	P	1.1	30.0	32.39				
9/24	0936	S	O	-	30.5	30.97				
		B	O	-	31.0	31.52				
9/26	0915	S	P	140	29.5	33.67				
		B	P	276	29.3	33.91				
9/29	1237	S	P	238	28.8	31.47				
		B	P	234	28.4	32.36				
10/15	1605	S	P	6.0	25.5	32.81				
10/21	1132	S	P	580	24.5	32.82				
10/24	1215	S	P	240	24.0	32.25				
10/28		S	P	120	17.5	29.43				
11/4	1348	S	P	30	22.0					
12/6	0832	S	P	0.6	15.0	34.14	-	-	1.5	
		B	P	1.6	14.9	32.56				
12/12	1633	S	P	0.0	12.3	32.21				
12/19	1110	S	P	6.0	15.3	33.40				
1958										
2/12	1215	S	O	-	12.2	30.73				
2/18	1105	S	O	-	9.5	30.79				
3/17	1038	S	P	0.0	16.7	31.69				
4/1	1214	S	P	0.0	18.5	31.83				
4/21	0843	S	O	-	21.7	30.68				
5/1	1241	S	O	-	26.0	31.76				
5/29	0807	S	O	-	27.3	33.60				
6/11	0917	S	O	-	29.3	32.56	0.03			

STATION A 15a Depth of 16 feet 27°42.5' N. 82°44.9' W.

Date	Time	S or B	G. breve C.	G. breve M.	°C.	Sal.	Cu.	PO_4 In.	PO_4 Tot.	NO_3-NO_2
1957										
10/2	1120	S	O	-	27.5	-	0.04			
		B	O	-	27.4	-	0.00			
11/27	0855	S	P	1940	21.0	34.60	0.05			
		B	P	980	21.4	34.40	0.02			
12/3	0925	S	P	840	17.5	33.39	0.12			
		B	P	440	17.5	33.30	0.01			
12/16	1053	S	O	-	14.4	33.39	0.05	0.4	0.8	0.3
		B	O	-	14.5	33.44	0.05	0.5	0.7	0.5
1958										
1/10	1425	S	O	-	10.9	32.05	0.03	-	1.8	
		B	O	-	10.8	31.49	0.06	-	1.7	
1/15	0936	S	O	-	13.5	32.03	0.01	0.9	1.3	0.1
		B	O	-	13.0	32.66	0.02	2.0	3.7	0.2
1/28	0908	S	O	-	13.4	32.03	0.06	0.8	1.7	1.3
		B	O	-	13.5	32.23	0.01	1.2	2.7	0.9
2/10	0940	S	O	-	12.2	30.57	0.08	-	1.0	0.8
		B	O	-	12.1	30.86	0.02	1.6	2.5	1.2
2/25	1019	S	O	-	14.0	32.48	0.02	0.5	0.5	0.1
		B	O	-	13.1	32.54	0.03	0.8	0.9	0.0
3/11	0857	S	O	-	18.5	31.71	0.03	1.4	1.9	0.1
		B	O	-	18.2	31.83	0.02	2.3	3.1	0.4
3/26	0955	S	P	0.6	17.1	30.86	0.01	0.7	1.1	0.3
		B	P	0.0	16.9	31.17	0.03	1.0	1.2	0.4
4/7	0930	S	P	0.0	20.4	31.74	0.04	2.6	3.1	0.0
		B	O	-	19.9	32.30	0.02	2.5	3.9	0.8
4/21	0956	S	O	-	21.5	32.27	0.02	0.8	1.2	0.4
		B	O	-	21.4	32.50	0.02	0.5	1.0	0.4
5/6	0906	S	O	-	26.3	32.50	0.04	1.7	2.3	0.2
		B	O	-	26.5	32.50	0.02	-	2.6	0.3
5/8	1200	S	O	-	25.1	32.32	0.04	0.4	1.0	0.6
		B	O	-	23.3	32.54	0.03	1.3	5.7	0.8
5/20	0908	S	P	0.1	24.9	32.61	0.04	2.8	3.3	0.5
		B	O	-	24.5	33.26	0.04	1.8	2.8	0.4
6/2	0931	S	O	-	27.9	34.42	0.01	0.9	1.4	0.8
		B	O	-	27.8	34.22	0.00	1.0	2.0	1.0
6/18	0917	S	O	-	30.2	33.51	0.01	1.8	2.8	0.3
		B	O	-	30.4	33.75	0.04	2.3	3.5	0.1
6/30	0928	S	O	-	29.9	33.82	0.01	1.9	3.1	0.4
		B	O	-	30.0	33.86	0.02	2.5	3.3	0.3

STATION A 15a (Cont'd)

Date	Time	S or B	G. breve C.	G. breve M.	°C.	Sal.	Cu.	PO_4 In.	PO_4 Tot.	NO_3-NO_2
7/30	0912	S	O	-	32.1	33.22	0.00	2.8	3.5	0.2
		B	O	-	32.3	33.21	0.00	3.0	3.4	0.4
8/6	0940	S	O	-	29.6	33.08	0.02	1.5	3.8	0.4
		B	O	-	29.8	33.21	0.00	1.5	4.3	0.6
8/20	0846	S	O	-	29.5	33.04	0.04	1.5	2.2	0.5
		B	O	-	30.0	33.19	0.02	2.2	4.3	0.6
9/2	0913	S	O	-	30.5	33.22	0.09	1.0	1.8	0.3
		B	O	-	30.6	33.28	0.03	1.0	1.8	0.3
9/15	0915	S	P	0.2	29.6	32.99	0.02	4.1	5.0	0.4
		B	P	0.1	29.7	32.70	0.02	4.1	5.0	0.4
10/20	0931	S	P	0.1	23.9	33.12	0.02	1.2	1.7	0.1
		B	P	0.0	23.9	33.13	0.02	2.0	3.0	0.4
10/28	0738	S	O	-	22.8	33.44	0.03	0.8	1.4	0.8
		B	O	-	22.9	33.48	0.03	1.0	1.7	0.2
11/18	0756	S	O	-	22.5	33.17	0.03	1.5	1.6	0.4
		B	O	-	23.0	33.22	0.03	1.1	1.7	0.4
11/24	0807	S	O	-	23.0	33.28	0.05	1.2	1.6	0.1
		B	O	-	23.0	33.39	0.05	1.2	1.6	0.3
12/17	0929	S	O	-	15.7	32.25	0.05	0.7	1.5	0.2
		B	O	-	15.3	32.14	0.05	0.9	1.7	0.1
1959										
1/12	1148	S	O	-	13.7	31.96	0.04	0.6	1.0	0.4
		B	O	-	13.2	31.85	0.02	0.4	1.0	0.6
3/26	0735	S	O	-	19.1	31.47	0.01	1.1	1.8	0.1
		B	O	-	19.2	31.80	0.01	1.6	3.3	0.0
4/16	0917	S	P	0.0	21.0	31.42	0.02	2.1	2.8	0.2
		B	P	0.1	20.8	31.51	0.05	2.1	2.7	0.2
5/8	0826	S	O	-	25.0	33.39	0.03	0.8	1.4	2.0
		B	O	-	25.0	33.53	0.03	0.5	1.2	1.8
6/16	1022	S	O	-	29.3	33.37	0.06	3.5	4.1	0.5
		B	O	-	29.5	33.62	0.03	3.4	4.1	0.8
7/8	0921	S	O	-	30.1	32.70	0.03	2.0	3.0	0.1
		B	O	-	30.7	33.35	0.02	2.5	4.3	0.2
7/16	0928	S	O	-	30.5	31.80	0.03	4.9	5.6	0.0
		B	O	-	30.5	32.30	0.04	4.2	5.3	0.2
8/12	1021	S	O	-	28.0	29.07	0.03	4.1	4.5	0.6
		B	O	-	28.0	29.87	0.03	5.0	8.4	0.8
9/2	0925	S	P	0.0	28.0	24.49	0.02	5.5	7.8	0.3
		B	O	-	28.3	30.05	0.00	5.8	9.1	0.3

STATION A 15a (Cont'd)

Date	Time	S or B	G. breve C.	G. breve M.	°C.	Sal.	Cu.	PO_4 In.	PO_4 Tot.	NO_3-NO_2
10/23	0944	S	P	0.4	27.0	31.02	0.05	5.0	5.4	0.2
		B	O	-	26.9	31.91	0.04	3.4	3.9	0.2
11/3	0855	S	C	-	24.7	32.30	0.02	3.2	4.3	0.5
		B	O	-	24.8	32.52	0.03	3.2	4.5	0.3

STATION A 15b Depth of 8 feet 27°42.3' N. 82°44.2' W.

Date	Time	S or B	G. breve C.	G. breve M.	°C.	Sal.	Cu.	PO_4 In.	PO_4 Tot.	NO_3-NO_2
1957										
12/6		S	P	320						
		B	P	34						
12/9	1205	S	P	140	16.6	31.64				
		B	P	140	16.8	31.74				
1958										
1/10	1150	S	O	-	10.5	30.63	0.05	-	5.5	
1/22	1148	S	O	-	14.0	30.57				
		B	O	-	14.8	30.77				
1/31	1022	S	O	-	14.2	30.72				
		B	O	-	14.5	30.68				
3/4	1540	S	O	-	20.0	28.73	-	-	4.7	
		B	O	-	17.9	29.25	-	-	3.5	
3/13	1008	S	O	-	20.0	28.48				
		B	O	-	19.8	29.47				
3/18	1100	S	C	-	18.4	29.81				
		B	O	-	17.9	30.55				
3/25	1430	S	O	-	18.6	28.59				
		B	O	-	17.5	29.36				
4/2	1130	S	P	0.0	20.5	29.85				
		B	O	-	19.2	30.21				
4/11	0948	S	O	-	21.5	28.55				
		B	C	-	21.0	29.40				
4/17	1550	S	O	-	20.7	30.03				
		B	O	-	19.9	30.46				
4/23	1050	S	O	-	23.5	29.42				
		B	O	-	22.6	30.28				
4/29	1445	S	O	-	29.0	29.27				
		B	O	-	27.0	29.97				
5/8	1025	S	O	-	23.5	31.44				
		B	O	-	23.4	31.56				
5/13	1155	S	P	0.0	25.7	30.26				
		B	O	-	25.0	30.86				
5/21	1305	S	O	-	29.5	29.38				
		B	O	-	26.5	31.87				

STATION A 15b (Cont'd)

Date	Time	S or B	G. breve C.	G. breve M.	°C.	Sal.	Cu.	PO_4 In.	PO_4 Tot.	NO_3-NO_2
5/27	1035	S	O	-	28.6	31.58				
		B	O	-	28.0	31.62				
6/3	1120	S	O	-	28.6	29.99				
		B	O	-	28.4	31.64				
6/10	1110	S	O	-	29.7	31.65				
		B	O	-	29.0	31.65				
6/16	1117	S	O	-	31.1	31.15				
		B	O	-	30.2	32.29				
6/24	1103	S	O	-	30.0	32.47				
		B	O	-	29.5	32.81				
7/2	1128	S	O	-	30.0	32.00				
		B	O	-	29.5	32.20				
8/7	1210	S	O	-	31.8	32.52				
		B	O	-	30.5	32.52				
8/9	1545	S	O	-	30.7	31.15				
		B	O	-	29.4	31.24				
8/13	1115	S	O	-	29.3	30.79				
		B	O	-	28.9	30.82				
8/26	1030	S	O	-	32.2	31.65				
		B	O	-	31.4	32.03				
9/3	1130	S	O	-	31.2	31.80				
		B	O	-	30.5	31.94				
9/9	1111	S	O	-	31.5	30.68				
		B	O	-	30.5	30.77				
9/17	1114	S	O	-	29.7	31.40				
		B	O	-	29.7	31.40				
9/23	1245	S	P	0.0	31.0	31.42				
		B	O	-	30.7	31.46				
9/29	1237	S	P	0.1	29.9	32.29				
		B	P	0.0	29.2	32.27				
10/21	1225	S	P	0.0	24.3	32.03				
		B	P	0.0	23.3	32.47				
10/30	1540	S	P	0.0	21.2	32.77				
		B	O	-	21.4	32.86				
11/19	1142	S	P	0.0	24.9	31.31				
		B	O	-	24.5	31.27				
11/25	1140	S	P	0.0	24.2	31.27				
		B	P	0.0	23.8	31.83				
12/18	1512	S	O	-	15.5	31.73				
		B	O	-	15.6	31.80				

STATION A 15b (Cont'd)

Date	Time	S or B	G. breve C.	G. breve M.	°C.	Sal.	Cu.	PO_4 In.	PO_4 Tot.	NO_3-NO_2
1959										
1/8	1218	S	O	-	15.7	30.41				
		B	O	-	16.0	31.08				
2/12	1540	S	O	-	22.0	30.59				
		B	O	-	21.8	30.70				
3/30	1130	S	O	-	21.1	26.47				
		B	O	-	21.2	27.99				
4/23	1205	S	O	-	24.2	28.10				
		B	O	-	23.5	28.96				
5/18	1435	S	O	-	29.8	30.25				
		B	O	-	28.5	30.99				
6/22	1455	S	O	-	31.7	28.55				
		B	O	-	30.1	29.25				
7/13	1248	S	O	-	31.5	29.02				
		B	O	-	29.7	29.31				
8/14	1308	S	O	-	30.0	25.25				
		B	O	-	29.8	26.26				
9/15	1030	S	O	-	29.8	25.07				
		B	O	-	29.7	26.08				
10/13	1455	S	P	1.6	30.4	28.51				
		B	P	0.1	29.4	28.93				
11/16	1445	S	P	0.0	22.6	30.66				
		B	O	-	22.5	30.81				
12/28	1137	S	O	-	18.6	29.79				
		B	O	-	18.3	30.43				

STATION A 17 Depth of 13 feet 27°39.7' N. 82°40.6' W.

Date	Time	S or B	G. breve C.	G. breve M.	°C.	Sal.	Cu.	PO_4 In.	PO_4 Tot.	NO_3-NO_2
1957										
7/2	0845	S	O	-	29.5	32.90	0.04			
7/9	0917	S	O	-	29.0	31.61				
7/17	0926	S	O	-	30.8	31.81	0.04			
7/26	1100	S	O	-	28.1	30.88	0.02	-	5.4	
8/1	1057	S	O	-	28.5	32.26	0.08			
8/12	0722	S	O	-	29.2	28.52				
8/20	0915	S	O	-	30.5	30.73				
8/26	0855	S	O	-	28.8	28.23				
9/3	0815	S	O	-	28.5	26.86	0.02			
9/10	1014	S	O	-	28.0	29.06	0.02			
9/16	1322	S	O	-	27.8	26.09				
9/23	1214	S	O	-	30.0	28.73				

STATION A 17 (Cont'd)

Date	Time	S or B	G. breve C.	G. breve M.	°C.	Sal.	Cu.	PO_4 In.	PO_4 Tot.	NO_3-NO_2
10/15	1009	S	P	0.0	25.3	25.88	0.21			
10/24	1002	S	P	96	24.0	27.89				
10/28	1310	S	P	110	19.0	28.57				
11/4	1543	S	P	16	22.9					
11/14	0810	S	P	1.6	20.0	29.76				
11/18	1235	S	P	100	24.5	30.24	0.08			
11/25	1016	S	P	5.0	22.7	30.18				
12/2	0955	S	P	420	14.8	30.43				
12/6	1042	S	P	500	14.5	30.05	0.06			
12/12	1452	S	P	180	12.0	30.44	0.02			
12/19	1105	S	P	6.0	15.2	29.18				
1958										
2/12	0950	S	O	-	12.0	30.17	0.02			
2/18	1059	S	O	-	9.3	30.91				
3/17	1032	S	O	-	16.3	29.76	0.02			
4/1	1108	S	O	-	19.5	28.17	0.04			
4/21	0849	S	O	-	21.5	28.42				
5/1	1248	S	O	-	27.5	28.35				
5/20	1250	S	O	-	26.5	28.24	0.03			
5/29	0813	S	O	-	28.2	29.22				
6/11	0923	S	O	-	29.2	30.59	0.03			
6/26	0837	S	O	-	29.0	31.49				

STATION A 20 Depth of 34 feet 27°36' N. 82°51.7' W.

Date	Time	S or B	G. breve C.	G. breve M.	°C.	Sal.	Cu.	PO_4 In.	PO_4 Tot.	NO_3-NO_2
1957										
8/14	1015	S	O	-	30.7	33.68	0.08	-	2.5	
		M	O	0.0	29.3	35.57	0.10	-	1.9	
		B	O	-	29.5	35.47	0.03	-	0.9	
9/11	1158	S	P	0.3	29.1	34.17	0.04	-	1.4	
		B	P	-	29.0	34.38	0.05	-	1.4	
9/24	1030	S	P	12	30.0	33.24				
		B	P	-	29.7	34.03				
10/2	1052	S	O	-	27.0					
		B	O	-	26.7	-	0.10			
10/6	1202	S	P	19	-	34.54	0.04			
		B	P	2.0	-	32.02	0.06			
10/11	1220	S	P	360	27.0	-	0.15			
		B	P	300	26.3	34.66	0.01			
10/12	0934	S	P	2380	26.4	34.37	0.02			
		B	P	680	26.2	34.58	0.08			

STATION A 20 (Cont'd)

Date	Time	S or B	G. breve C.	G. breve M.	°C.	Sal.	Cu.	PO_4 In.	PO_4 Tot.	NO_3-NO_2
10/13	1045	S	O	-	25.5	33.54				
		B	O	-	25.5	33.78				
10/23	0829	S	P	600	24.0	33.19				
		B	P	180	24.0	33.37				
10/30	0852	S	P	140	20.0	33.27				
		B	P	120	20.7	34.33				
12/16	1449	S	P	0.1	15.2	33.49	0.02	0.4	0.4	0.1
		B	O	-	15.5	34.78	0.00	0.4	0.5	0.2
1958										
1/15	1315	S	O	-	14.9	32.88	0.05	0.7	1.0	0.4
		B	O	-	13.0	33.44	0.03	1.0	1.6	0.7
1/28	1242	S	P	0.0	14.0	32.83	0.03	-	0.7	0.2
		B	O	-	13.9	33.62	0.01	1.1	2.0	1.0
2/10	1314	S	O	-	12.2	32.07	0.02	0.5	0.7	0.8
		B	O	-	12.2	33.21	0.02	0.4	0.9	0.2
2/25	1401	S	O	-	13.0	33.21	0.00	0.4	0.4	0.1
		B	O	-	12.4	33.49	0.00	0.5	0.6	0.2
3/11	1240	S	P	0.0	18.1	32.07	0.03	1.3	1.7	0.4
		B	O	-	17.5	33.17	0.03	0.7	1.0	0.3
3/26	1259	S	P	0.1	16.7	32.41	0.03	1.0	1.2	0.1
		B	O	-	15.9	32.52	0.05	0.4	0.7	0.2
4/7	1319	S	O	-	18.5	34.09	0.04	0.5	0.8	0.5
		B	P	0.1	18.4	34.11	0.04	0.7	0.9	0.1
4/21	1349	S	P	0.0	20.6	33.48	0.02	0.6	1.0	0.4
		B	P	0.0	19.2	33.95	0.02	0.4	0.8	0.4
5/8	1534	S	P	0.1	24.6	32.86	0.02	0.9	1.2	0.4
		B	O	-	24.1	32.99	0.03	-	2.0	0.4
5/20	1252	S	O	-	25.1	34.52	0.01	0.5	0.6	0.8
		B	O	-	24.4	34.52	0.01	0.5	0.6	0.4
6/2	1317	S	O	-	29.1	34.45	0.02	1.0	1.3	1.0
		B	O	-	27.5	34.45	0.01	1.0	1.5	0.5
6/18	1306	S	O	-	29.9	34.67	0.04	0.6	1.2	0.1
		B	O	-	29.5	34.60	0.04	1.1	1.4	0.2
6/30	1309	S	O	-	31.2	34.58	0.02	0.7	1.5	0.5
		B	O	-	30.0	34.58	0.02	0.7	1.0	0.3
7/30	1337	S	O	-	32.2	33.62	0.02	1.0	2.0	0.5
		M	O	-	32.0	33.66	0.05	1.7	2.3	0.3
		B	O	-	31.4	34.14	0.02	0.9	1.7	0.6
8/3	1342	S	O	-	30.7	33.84	0.03	1.3	1.8	0.4
		M	O	-	30.7	33.91	0.02	1.2	1.8	0.3
		B	O	-	30.7	33.89	0.02	1.2	2.0	0.8

STATION A 20 (Cont'd)

Date	Time	S or B	G. breve C.	G. breve M.	°C.	Sal.	Cu.	PO_4 In.	PO_4 Tot.	NO_3-NO_2
8/20	1226	S	O	-	31.4	33.33	0.03	2.4	2.9	0.3
		M	O	-	30.3	33.55	0.02	2.2	2.7	0.4
		B	O	-	30.1	33.93	0.02	1.1	1.7	0.6
9/2	1313	S	P	0.0	30.6	34.11	0.03	1.6	1.9	0.2
		M	O	-	31.0	34.11	0.08	1.3	1.8	0.2
		B	O	-	30.5	34.38	0.03	1.0	1.4	0.1
9/15	1403	S	P	0.0	30.5	34.65	0.02	0.4	0.8	1.5
		M	O	-	29.8	34.58	0.03	0.3	0.6	0.3
		B	O	-	30.0	34.63	0.01	0.5	0.8	0.3
10/22	0831	S	O	-	24.0	33.84	0.03	0.4	0.8	0.2
		M	O	-	24.0	33.89	0.03	0.5	0.7	0.0
		B	O	-	23.7	33.89	0.01	0.5	0.8	0.0
10/28	1145	S	O	-	23.7	33.89	0.01	0.2	0.5	0.2
		M	O	-	24.0	33.93	0.01	0.4	0.5	0.2
		B	O	-	23.7	33.89	0.01	0.2	0.5	0.0
11/18	1145	S	P	0.0	23.5	33.82	0.02	1.6	2.3	0.3
		M	P	0.2	23.2	33.82	0.05	1.6	2.3	0.3
		B	P	0.0	23.4	33.96	0.03	1.3	2.4	0.3
11/24	1152	S	P	0.3	23.1	33.57	0.03	1.6	1.9	0.2
		M	P	0.2	23.1	33.64	0.04	1.5	1.9	0.6
		B	P	0.2	23.0	33.82	0.04	0.9	1.3	0.3

STATION A 23 Depth of 27 feet 27°33.3' N. 82°48.6' W.

Date	Time	S or B	G. breve C.	G. breve M.	°C.	Sal.	Cu.	PO_4 In.	PO_4 Tot.	NO_3-NO_2
1957										
8/14	1050	S	O	-	31.7	33.12	0.12	-	3.0	
		M	O	-	29.4	35.04	0.09	-	1.3	
		B	O	-	29.4	35.01	0.17	-	1.5	
8/15	0851	S	P	0.0	30.4	35.02				
		B	O	-	29.5	35.92				
9/11	1248	S	P	0.1	29.4	33.62	-	-	1.4	
		B	P	0.0	28.8	33.91	0.05	-	2.3	
9/12	1140	S	P	0.4	28.9	34.17	0.03	-	1.0	
9/24	1020	S	P	6.4	29.9	33.93				
		B	P	-	29.6	32.61				
10/13	1720	S	P	250	26.0					
		B	P	2000	26.9					
10/23	0844	S	P	280	23.6	31.65				
		B	P	140	24.0	33.46				
12/6	0918	S	P	300	16.0	32.94				
		B	P	160	16.5	34.04				

STATION A 23 (Cont'd)

Date	Time	S or B	G. breve C.	G. breve M.	°C.	Sal.	Cu.	PO_4 In.	PO_4 Tot.	NO_3-NO_2
12/19	1047	S	P	6.0	15.6	33.98	0.05	1.5	1.6	0.7
		B	P	0.0	15.5	34.63	0.01	1.0	1.3	0.2
1958										
1/14	1025	S	O	-	13.0	33.08	0.16	0.7	1.6	0.2
		B	O	-	12.9	33.15	0.11	-	-	2.2
1/20	1039	S	P	0.0	12.4	32.18	-	2.6	2.9	2.0
		B	O	-	12.6	32.83	0.08	1.1	1.6	0.8
2/6	1005	S	O	-	12.8	32.99	0.05	1.0	1.6	0.7
		B	O	-	12.9	33.13	0.04	1.4	2.7	0.2
2/20	0958	S	O	-	10.0	29.81	0.11	1.0	1.3	0.4
		B	O	-	9.8	31.04	0.05	1.2	1.4	0.3
3/6	0910	S	O	-	17.2	31.56	0.07	1.7	1.9	0.3
		B	O	-	16.9	32.14	0.03	1.0	1.4	0.3
3/17	0937	S	O	-	16.7	30.95	0.03	4.3	4.6	0.0
		B	O	-	16.4	34.04	0.04	1.5	1.5	0.1
4/1	0953	S	P	0.1	16.8	33.39	0.01	1.1	1.4	0.2
		B	P	0.1	16.5	33.55	0.01	1.0	1.4	0.2
4/18	0915	S	P	0.0	18.0	31.04	0.02	4.8	5.5	0.4
		B	P	0.0	19.4	32.54	0.02	2.2	3.1	0.7
4/28	0952	S	O	-	23.5	33.39	0.08	1.4	1.9	1.1
		B	O	-	22.9	33.57	0.08	1.5	1.9	0.0
5/12	0949	S	O	-	24.4	32.92	0.01	2.2	2.5	0.5
		B	O	-	24.0	33.60	0.02	2.1	2.7	0.4
5/26	0917	S	O	-	26.3	33.31	0.05	3.3	3.9	0.3
		B	O	-	25.4	34.31	0.03	1.2	1.4	0.8
6/9	0948	S	P	0.0	28.1	34.60	0.00	1.1	1.3	0.1
		B	P	0.0	28.0	34.60	0.00	1.1	1.8	0.4
6/25	0933	S	O	-	29.5	34.49	0.03	1.0	1.6	0.2
		B	O	-	29.3	34.25	0.02	1.3	2.1	0.3
7/1	0940	S	O	-	29.8	34.51	0.03	0.7	1.2	0.0
		B	O	-	30.0	34.52	0.02	0.8	1.3	0.6
7/31	0954	S	O	-	31.3	34.00	0.05	0.7	1.5	0.5
		M	O	-	31.4	34.00	0.03	0.7	1.4	0.5
		B	O	-	31.4	34.07	0.02	0.9	1.6	0.6
8/14	0903	S	O	-	29.8	34.05	0.03	0.7	1.2	0.2
		M	O	-	29.6	34.02	0.03	0.9	1.3	0.2
		B	O	-	29.6	34.05	0.01	0.7	1.1	0.2
8/25	0940	S	O	-	30.6	32.95	0.05	1.2	3.4	0.5
		M	P	0.0	31.0	34.04	0.09	-	2.1	0.3
		B	O	-	30.5	34.67	0.00	0.9	1.6	0.3

STATION A 23 (Cont'd)

Date	Time	S or B	G. breve C.	G. breve M.	°C.	Sal.	Cu.	PO_4 In.	PO_4 Tot.	NO_3-NO_2
9/8	0952	S	O	-	30.2	34.29	0.01	1.8	2.3	0.3
		M	O	-	30.0	34.38	0.05	0.9	1.5	0.5
		B	O	-	29.8	34.40	0.00	0.7	1.3	0.4
9/22	0945	S	O	-	30.0	34.51	0.02	1.9	2.6	
		B	O	-	30.1	34.85	0.02	0.5	1.2	
10/22	0913	S	P	0.1	23.5	33.84	0.03	0.8	1.3	0.1
		B	P	0.0	23.5	33.87	0.01	0.9	1.3	0.0
10/29	0935	S	P	0.0	22.2	33.17	0.02	3.5	4.2	0.2
		B	O	-	22.1	33.24	0.02	2.9	3.6	0.4
11/13	0830	S	P	0.0	22.0	31.17	0.02	3.3	3.9	0.5
		B	P	0.1	22.3	33.08	0.02	3.3	3.8	0.7
11/20	0945	S	P	0.1	24.0	33.28	0.04	3.2	3.8	0.9
		B	P	0.4	23.8	33.82	0.03	2.1	2.9	0.2
12/10	1014	S	O	-	21.2	32.48	0.02	4.1	5.2	0.0
		B	O	-	21.0	32.48	0.03	-	5.3	0.0

STATION A 23a Depth of 35 feet 27°33.4' N. 82°50.8' W.

Date	Time	S or B	G. breve C.	G. breve M.	°C.	Sal.	Cu.	PO_4 In.	PO_4 Tot.	NO_3-NO_2
1957										
8/14	1033	S	O	-	30.7	33.29				
		B	O	-	29.3	35.64				
9/11	1235	S	P	0.4	29.2	33.66				
		B	P	0.0	28.8	33.98				
9/24	1345	S	P	-	30.2	33.45				
		B	P	14	29.8	34.05				
1958										
9/8	1426	S	P	0.0	31.5	34.90	0.03	4.2	4.9	0.4
		M	O	-	30.0	34.31	0.08	0.8	1.4	0.5
		B	O	-	30.0	34.29	0.02	1.0	1.6	0.4
9/22	1542	S	P	0.0	31.0	34.05	0.00	2.5	3.4	
		M	P	0.2	30.4	34.70	0.02	0.1	1.4	
		B	P	0.1	30.2	34.70	0.00	0.6	1.6	
11/13	0942	S	P	0.1	22.5	33.53	0.04	2.1	2.3	0.3
		M	O	-	22.5	33.68	0.05	2.0	2.3	0.3
		B	P	0.0	22.5	33.78	0.03	1.5	1.9	0.4
11/20	0955	S	P	0.1	23.5	33.78	0.04	2.1	2.4	0.3
		M	P	0.2	23.6	33.62	0.03	2.5	2.9	0.3
		B	P	0.2	23.5	33.98	0.03	1.6	2.0	0.4
12/10	1028	S	O	-	21.2	32.84	0.03	2.3	3.1	0.1
		M	O	-	20.7	32.45	0.03	3.1	3.8	0.0
		B	O	-	20.9	32.94	0.02	2.0	2.9	0.0

STATION A 24 Depth of 10 feet 27°31.7' N. 82°42.2 W.

Date	Time	S or B	G. breve C.	G. breve M.	°C.	Sal.	Cu.	PO_4 In.	PO_4 Tot.	NO_3-NO_2
1957										
7/2	0929	S	O	-	29.5	35.11				
7/9	0921	S	O	-	29.2	32.88				
7/17	0941	S	O	-	31.5	33.87				
8/1	1141	S	O	-	28.3	33.86				
8/12	0916	S	O	-	29.3	25.32				
8/20	0950	S	O	-	30.5	32.04				
8/26	1007	S	O	-	28.5	29.06				
9/3	1227	S	O	-	30.0	30.75				
9/10	1446	S	O	-	30.0	33.23				
9/16	1245	S	O	-	27.5	32.46				
9/23	1159	S	P	0.1	30.0	30.52				
10/15	1555	S	P	0.0	25.7	25.75				
10/21	1132	S	P	0.0	23.5	28.99				
10/24	1016	S	P	0.0	24.4	29.47				
10/28	1255	S	P	2.0	18.0	27.82				
11/4	1255	S	P	0.4	23.5	30.13				
11/14	0825	S	P	11	20.0	28.72				
11/18	1253	S	P	14	24.8	32.32	0.05			
11/21	1115	S	P	0.4	20.2	32.40				
		B	P	0.2	21.2	32.40				
11/25	1057	S	O	-	23.0	31.67				
12/2	0938	S	P	60	14.5	33.42				

STATION A 24a Depth of 11 feet 27°31.5' N. 82°39.2' W.

Date	Time	S or B	G. breve C.	G. breve M.	°C.	Sal.	Cu.	PO_4 In.	PO_4 Tot.	NO_3-NO_2
1957										
11/4	1302	S	P	0.2	22.1	28.36				
11/25	1005	S	P	0.2	22.8	28.88				
12/2	0945	S	P	140	12.5	29.88				
12/6	1030	S	P	1360	14.0	28.42				
12/12	1440	S	P	220	12.0	28.71				
12/19	1055	S	P	300	14.8	29.34				
1958										
2/12	0940	S	O	-	11.8	26.62				
2/18	1050	S	O	-	9.2	24.65				
3/17	1023	S	O	-	15.8					
4/1	1158	S	O	-	19.5	24.02				
4/15	0858	S	O	-	20.5	22.56				
5/1	1258	S	O	-	27.3	27.20				
5/20	1006	S	O	-	25.5	29.87				
5/29	0822	S	O	-	28.3	30.77				

STATION A 24a (Cont'd)

Date	Time	S or B	G. breve C.	G. breve M.	°C.	Sal.	Cu.	PO_4 In.	PO_4 Tot.	NO_3-NO_2
6/11	0931	S	O	-	29.5	31.87				
6/26	0817	S	O	-	28.7	32.27				

STATION A 25 Depth of 4 feet 27°30' N. 82°34.4' W.

Date	Time	S or B	G. breve C.	G. breve M.	°C.	Sal.	Cu.	PO_4 In.	PO_4 Tot.	NO_3-NO_2
1957										
7/2	0831	S	O	-	29.8	24.00	0.07			
7/9	0905	S	O	-	29.8	32.77				
7/17	0936	S	O	-	30.7	26.43	0.06			
7/26	1130	S	O	-	28.1	14.42	-	-	7.3	
8/1	1044	S	O	-	29.0	14.17	0.09			
8/12	0708	S	O	-	29.2	6.08				
8/20	0945	S	O	-	30.7	24.71				
8/26	1014	S	O	-	28.7	26.51				
9/3	0816	S	O	-	28.5	24.14	0.03			
9/10	1025	S	O	-	28.5	25.33	0.00			
9/16	1251	S	O	-	28.8	23.75				
9/23	1205	S	P	0.0	30.0	27.89				
10/15	1020	S	O	-	25.3	21.17	0.06			
10/24	1012	S	P	0.1	24.0	25.97				
10/28	1300	S	P	2.0	19.0	25.73				
11/14	0820	S	P	13	20.0	27.58				
11/18	1246	S	P	0.0	23.2	29.27	0.08			

STATION A 30 Depth of 14 feet 27°26.5' N. 82°41.3' W.

Date	Time	S or B	G. breve C.	G. breve M.	°C.	Sal.	Cu.	PO_4 In.	PO_4 Tot.	NO_3-NO_2
1957										
7/2	0945	S	O	-	30.0	34.87				
7/9	0930	S	O	-	29.2	35.26				
7/17	0947	S	P	0.0	30.5	35.82				
7/25	1350	S	O	-	30.0	35.45				
8/1	1150	S	P	0.0	28.3	34.50				
8/12	0924	S	P	0.6	29.5	34.54				
8/14	1248	S	O	-	30.7	34.64	-	-	1.2	
		B	O	-	29.1	35.28	0.02	-	1.4	
8/20	0958	S	O	-	30.0	34.42				
8/26	1058	S	O	-	29.2	34.91				
9/3	1220	S	O	-	29.5	34.36				
9/10	1437	S	P	0.0	30.0	32.97				
9/11	1350	S	P	0.3	29.4	32.76	0.04	-	1.2	
		B	O	-	28.7	33.11	0.10	-	1.4	
9/16	1236	S	P	0.2	27.8	31.07				

STATION A 30 (Cont'd)

Date	Time	S or B	G. breve C.	G. breve M.	°C.	Sal.	Cu.	PO_4 In.	PO_4 Tot.	NO_3-NO_2
9/23	1151	S	P	0.8	29.2	33.56				
9/24	1105	S	P	2.0	30.2	34.04				
		B	P	-	29.8	33.91				
10/6	1252	S	P	27	27.9	33.54				
		B	P	0.5	28.0	34.18				
10/15	1546	S	P	280	26.0	34.21	0.13			
10/18	0938	S	P	340	25.4	33.72	0.06			
10/21	1128	S	P	220	24.5	34.34				
10/23	0919	S	P	280	24.5	34.44				
		B	P	80	24.4	34.27				
10/24	1525	S	P	88	24.8	34.49				
		B	P	76	24.5	34.49				
10/28	1247	S	P	12	17.0	29.43				
10/31	1511	S	P	12	21.0	31.75				
		B	P	4.0	20.4	33.96				
11/4	1250	S	P	60	22.7	33.89				
11/6	1513	S	P	1.8	22.8	34.39				
		B	P	11	22.2	34.43				
11/14	0809	S	P	102	20.8	33.97	0.15			
		B	P	58	20.5	33.94	0.10			
11/18	1302	S	P	60	23.5	34.37	0.07			
11/20	1200	S	P	104	21.6	35.20				
		B	P	86	21.6	35.20				
11/21	1510	S	P	460	22.5	34.42	0.20			
		B	P	300	22.1	34.20	0.12			
11/25	0949	S	P	60	23.7	33.64				
11/26	1303	S	P	320	21.0	34.20				
		B	P	180	21.0	34.20				
12/2	0930	S	P	140	17.5	32.81				
12/6	0940	S	P	198	16.5	33.53	-	-	2.2	
		B	P	50	16.8	33.44				
12/12	1432	S	P	100	13.3	32.34	0.02			
12/19	1120	S	P	6.0	15.5	33.89	0.05	-	1.0	0.5
		B	P	0.2	15.2	34.25	0.05	0.6	0.8	0.2
1958										
2/12	0930	S	O	-	12.0	31.76	0.03			
2/18	1040	S	O	-	9.8	31.17				
3/17	1015	S	O	-	16.8	32.52	0.02			
4/1	1148	S	O	-	17.8	33.40	0.01			
4/15	0850	S	O	-	20.0	33.89				

STATION A 30 (Cont'd)

Date	Time	S or B	G. breve C.	G. breve M.	°C.	Sal.	Cu.	PO_4 In.	PO_4 Tot.	NO_3-NO_2
5/1	1307	S	P	0.0	26.5	33.84				
5/20	1015	S	O	-	24.8	34.43	0.01			
5/29	0831	S	P	0.0	27.0	34.34				
6/11	0940	S	O	-	29.1	34.74	0.02			
6/26	0810	S	O	-	29.5	34.45				

STATION A 30a Depth of 20 feet 27°26.5' N. 82°42.6' W.

Date	Time	S or B	G. breve C.	G. breve M.	°C.	Sal.	Cu.	PO_4 In.	PO_4 Tot.	NO_3-NO_2
1957										
9/24	1225	S	P	0.8	30.7	33.28				
		B	P	-	30.0	34.22				
1958										
1/14	1102	S	P	0.1	13.4	33.15	0.07	-	-	2.5
		B	O	-	12.9	32.95	0.14	1.4	1.7	0.2
1/20	1113	S	O	-	12.5	32.88	0.09	1.0	1.4	0.4
		B	O	-	12.9	33.28	0.05	0.5	0.8	0.9
2/20	1029	S	O	-	10.1	31.92	0.04	1.1	1.3	0.8
		B	O	-	10.4	32.50	0.04	1.1	1.5	1.4
3/6	0943	S	O	-	16.9	32.65	0.04	0.6	0.8	0.4
		B	O	-	16.9	32.72	0.03	0.6	0.9	0.3
3/17	1012	S	O	-	17.0	32.65	0.02	1.7	1.7	0.2
		B	O	-	16.8	33.95	0.02	1.0	1.0	0.1
4/1	1029	S	O	-	17.2	33.84	0.01	0.6	0.9	0.1
		B	O	-	16.9	33.93	0.01	1.2	1.6	0.4
4/18	0948	S	P	0.0	19.3	32.27	0.02	2.8	3.2	0.3
		B	O	-	19.3	32.95	0.02	2.9	4.0	1.1
4/28	1035	S	O	-	23.5	33.33	0.04	1.4	1.8	0.7
		B	O	-	23.1	33.26	0.03	-	2.2	0.5
5/12	1022	S	P	0.2	24.9	32.99	0.02	2.2	2.7	0.2
		B	P	0.0	24.4	33.30	0.02	2.2	2.8	0.6
5/26	0950	S	O	-	26.4	34.42	0.02	1.0	1.5	0.3
		B	P	0.0	26.7	34.43	0.02	1.1	1.6	0.3
6/9	1022	S	P	0.0	28.4	34.61	0.00	1.1	1.8	0.2
		B	P	0.0	28.5	34.61	0.02	1.1	1.6	0.2
6/26	1010	S	O	-	29.9	34.29	0.02	1.0	1.6	0.2
		B	O	-	29.5	34.33	0.01	1.4	2.3	0.1
7/1	1015	S	O	-	29.9	34.45	0.02	0.8	1.4	0.8
		B	O	-	29.6	34.56	0.03	1.5	1.6	0.4
7/31	1029	S	O	-	31.7	33.73	0.02	0.7	1.7	0.6
		B	O	-	31.5	33.60	0.02	0.6	1.4	0.4
8/14	0941	S	P	0.0	29.9	34.00	0.01	0.8	1.7	0.9
		B	P	0.0	29.7	33.93	0.03	0.8	1.6	1.5

STATION A 30a (Cont'd)

Date	Time	S or B	G. breve C.	G. breve M.	°C.	Sal.	Cu.	PO_4 In.	PO_4 Tot.	NO_3-NO_2
8/25	1024	S	P	0.0	31.1	34.16	0.06	1.2	1.8	0.2
		B	O	-	31.2	34.18	0.06	1.1	1.6	0.4
9/8	1027	S	O	-	30.3	34.20	0.04	1.2	2.4	0.5
		B	P	0.0	29.9	34.31	0.01	0.9	1.8	0.4
9/22	1019	S	P	0.1	30.4	34.60	0.02	0.9	1.9	
		B	P	0.1	30.5	34.99	0.00	0.7	1.8	
10/22	1109	S	P	0.0	23.7	33.22	0.03	4.8	5.4	0.0
		B	P	0.0	23.7	33.30	0.03	4.3	5.3	0.1
10/29	1008	S	P	0.0	21.9	33.51	0.00	3.1	4.1	0.2
		B	O	-	22.4	34.00	0.01	2.5	2.9	0.2
11/13	0922	S	P	0.2	21.9	33.64	0.02	1.9	2.5	0.4
		B	O	-	22.1	34.00	0.02	1.5	2.1	0.2
11/20	1036	S	P	0.2	24.0	33.98	0.03	0.9	1.4	0.1
		B	P	0.7	23.7	34.02	0.03	0.9	1.6	0.2
12/10	1422	S	O	-	21.8	33.08	0.03	1.9	2.5	0.3
		B	P	0.0	21.4	33.24	0.03	1.8	2.7	0.4
1959										
1/19	1055	S	O	-	13.2	32.01	0.03	1.8	2.4	0.2
		B	O	-	12.7	31.89	0.03	2.0	2.5	0.3
3/4	0955	S	O	-	18.5	32.56	0.02	2.4	3.1	0.2
		B	O	-	19.7	32.81	0.02	2.4	3.0	0.4
4/20	1046	S	O	-	23.3	33.13	0.03	1.1	1.8	0.1
		B	O	-	23.0	33.26	0.02	1.2	1.6	0.0
5/7	0900	S	O	-	24.0	34.65	0.02	1.3	1.6	0.2
		B	O	-	23.8	34.69	0.02	1.2	1.7	1.9
6/12	1006	S	O	-	28.2	34.79	0.03	1.4	1.5	0.9
		B	O	-	28.0	34.54	0.02	1.3	1.7	1.2
7/20	1004	S	O	-	30.6	32.61	0.05	0.8	1.2	0.1
		B	O	-	30.6	32.57	0.02	1.0	1.6	0.2
8/4	0949	S	O	-	29.6	31.80	0.02	1.0	1.5	0.2
		B	O	-	29.5	31.76	0.03	1.1	1.6	0.7
9/8	1509	S	P	6.0	30.8	33.40	0.00	0.5	1.0	0.8
		B	P	62	30.1	32.97	0.00	0.9	1.7	0.2
10/12	1020	S	P	340	28.5	34.69	0.02	0.7	1.4	0.2
		B	P	10	28.3	34.92	0.02	0.6	1.2	0.4
11/4	0942	S	O	-	24.0	31.96	0.01	2.5	3.5	0.1
		B	O	-	25.1	33.39	0.01	2.3	3.7	0.6

STATION A 33 Depth of 6 feet 27°22.7' N. 82°38.1' W.

Date	Time	S or B	G. breve C.	G. breve M.	°C.	Sal.	Cu.	PO_4 In.	PO_4 Tot.	NO_3-NO_2
1957										
7/2	0955	S	O	-	29.8	35.04				
7/9	0935	S	O	-	30.2	34.41				
7/17	0949	S	O	-	30.7	35.27				
7/25	1400	S	O	-	30.0	35.26				
8/1	1158	S	O	-	28.5	34.16				
8/12	0930	S	P	0.0	29.7	31.66				
8/20	1006	S	O	-	30.0	32.87				
8/26	0950	S	O	-	28.2	32.48				
9/3	1212	S	O	-	29.7	32.92				
9/10	1430	S	P	0.0	29.5	32.43				
9/16	1230	S	P	0.0	28.5	30.85				
9/23	1144	S	O	-	30.0	32.07				
10/15	1030	S	O	-	25.0	31.78				
10/21	1124	S	P	0.0	23.5	32.01				
10/24	1027	S	P	40	24.0	32.18				
10/28	1240	S	O	-	17.0	32.78				
11/4	1244	S	P	0.0	23.0	32.56				
11/14	0839	S	O	-	21.0	33.58				
11/18	1210	S	O	-	25.0	33.45				
11/25	0941	S	O	-	23.5	33.29				
12/2	0921	S	P	38	11.8	33.89				
12/6	1014	S	P	14	13.5	33.22				
12/12	1424	S	P	42	10.2	32.83				
12/19	1037	S	P	80	16.0	32.84				
1958										
2/11	0941	S	O	-	12.5	32.07	0.03			
2/18	1032	S	O	-	10.0	31.09				
3/17	1008	S	O	-	14.5	30.10	0.02			
4/1	1128	S	O	-	19.7	29.31	0.01			
4/15	0843	S	O	-	20.7	30.66				
5/1	1315	S	O	-	27.8	32.25				
5/20	1022	S	O	-	25.8	33.55	0.02			
5/29	0836	S	O	-	28.5	34.22				
6/11	0945	S	O	-	29.1	35.01	0.02			
6/26	0804	S	O	-	28.5	34.23				

STATION A 33a Depth of 34 feet 27°22.8' N. 82°43.6' W.

Date	Time	S or B	G. breve C.	G. breve M.	°C.	Sal.	Cu.	PO_4 In.	PO_4 Tot.	NO_3-NO_2
1957										
8/15	0820	S	O	-	30.0	35.43	-	-	0.0	
		M	O	-	29.5	35.94	-	-	0.4	
		B	O	-	30.0	35.62	-	-	0.6	
9/12	1115	S	P	0.0	28.9	33.93				
9/24	1135	S	P	1.7	29.8	33.74				
		B	P	-	30.2	34.17				
1958										
4/28	1350	S	O	-	24.3	34.00	0.07	0.5	1.1	0.3
		B	P	0.0	20.4	34.00	0.08	0.9	1.3	0.3
5/12	1313	S	P	0.4	25.3	33.84	0.02	1.0	1.0	
		B	O	-	24.0	33.87	0.04	0.8	1.0	0.6
5/26	1241	S	P	0.2	26.5	34.42	0.02	0.5	0.9	0.4
		B	P	0.1	26.3	34.56	0.01	0.6	0.8	0.3
6/9	1315	S	P	0.1	29.2	34.61	0.00	0.4	0.9	0.3
		B	O	-	28.3	34.58	0.00	0.5	0.9	0.2
6/25	1308	S	O	-	29.7	34.49	0.02	0.7	1.2	0.1
		B	O	-	29.8	34.49	0.02	1.0	1.5	0.2
7/1	1316	S	O	-	30.2	34.54	0.01	0.9	1.1	0.3
		B	O	-	30.0	33.86	0.01	0.8	1.7	0.2
7/31	1327	S	O	-	31.9	33.89	0.02	0.3	0.7	0.4
		M	O	-	31.6	33.87	0.02	0.4	1.0	0.5
		B	O	-	31.2	33.87	0.02	0.9	1.5	0.5
8/14	1244	S	P	0.0	30.5	34.09	0.06	0.5	0.9	0.2
		M	P	0.0	30.4	33.69	0.05	0.4	0.9	0.3
		B	P	0.0	30.2	34.04	0.00	0.6	0.9	0.2
8/25	1302	S	O	-	31.1	33.91	0.03	0.5	2.1	0.3
		M	O	-	31.0	34.36	0.04	0.8	1.0	0.3
		B	O	-	30.8	34.45	0.03	0.7	1.3	0.4
9/8	1332	S	O	-	30.5	34.63	0.02	0.5	1.0	0.4
		M	O	-	29.8	34.72	0.05	0.2	0.8	0.4
		B	P	0.0	29.4	34.81	0.02	0.3	0.8	0.6
9/22	1446	S	P	0.2	30.7	34.81	0.00	0.8	1.2	
		M	P	0.0	30.2	34.76	0.00	0.5	1.1	
		B	P	0.1	30.0	34.87	0.00	0.5	1.0	
10/22	1408	S	P	0.1	24.6	34.18	0.05	1.8	2.1	0.1
		M	O	-	24.4	34.33	0.02	1.7	2.0	0.1
		B	P	0.0	24.4	34.36	0.03	1.7	1.8	0.0
10/29	1320	S	P	0.2	23.4	34.18	0.01	0.7	1.0	0.2
		M	O	-	23.4	34.22	0.02	0.6	0.9	0.2
		B	O	-	23.3	34.14	0.01	0.8	1.0	0.2

STATION A 33a (Cont'd)

Date	Time	S or B	G. breve C.	G. breve M.	°C.	Sal.	Cu.	PO_4 In.	PO_4 Tot.	NO_3-NO_2
11/13	1246	S	P	0.1	23.1	34.33	0.03	0.6	0.9	0.4
		M	P	0.2	23.2	34.33	0.03	0.7	1.0	0.2
		B	P	0.0	23.3	34.38	0.02	0.7	0.9	0.3
11/20	1323	S	P	6.2	24.0	34.05	0.04	0.7	1.0	0.2
		M	P	0.4	23.9	34.16	0.03	0.4	0.9	0.3
		B	P	0.6	23.9	34.23	0.04	0.7	1.0	0.8
12/10	1114	S	O	-	21.6	33.51	0.10	0.9	1.5	0.2
		M	O	-	21.3	33.51	0.03	1.0	1.4	0.1
		B	O	-	21.3	33.51	0.03	1.0	1.8	0.0
1959										
1/19	1352	S	O	-	15.6	32.25	0.03	0.9	1.2	0.1
		M	O	-	13.7	32.25	0.03	0.6	1.1	0.2
		B	O	-	13.8	32.30	0.03	0.6	1.1	0.2
3/4	1256	S	P	0.0	19.2	33.49	0.04	1.0	1.5	0.2
		M	O	-	19.1	33.49	0.05	1.0	1.6	0.2
		B	P	0.0	19.2	33.69	0.03	0.9	1.5	0.3
4/20	1353	S	P	0.0	24.5	33.78	0.04	0.4	0.7	0.2
		M	O	-	23.3	33.80	0.03	0.5	0.7	0.1
		B	O	-	23.2	33.71	0.03	0.5	0.8	0.1
5/7	1150	S	P	0.0	25.5	34.56	0.03	1.0	1.3	0.2
		M	P	0.0	24.4	34.61	0.09	1.0	1.2	1.8
		B	P	0.1	24.2	34.65	0.03	0.9	1.4	2.4
6/12	1303	S	P	0.0	29.1	35.62	0.06	0.8	0.9	0.9
		M	O	-	28.8	35.14	0.06	0.7	0.7	0.5
		B	O	-	28.8	35.14	0.05	0.6	0.9	1.0
7/20	1311	S	O	-	30.6	32.86	0.03	0.5	0.9	0.1
		M	O	-	30.6	32.99	0.02	0.6	1.2	0.1
		B	O	-	30.5	33.21	0.04	0.6	1.5	0.3
8/4	1251	S	O	-	30.2	33.26	0.03	0.9	1.0	0.6
		M	P	0.0	30.0	33.30	0.02	0.8	1.0	0.9
		B	O	-	30.0	33.87	0.03	0.8	1.0	1.0
9/8	1217	S	P	0.1	31.3	33.68	0.01	0.5	1.0	0.3
		M	P	0.1	29.8	33.40	0.02	0.5	0.9	0.6
		B	P	0.2	30.1	33.40	0.02	0.6	1.1	0.3
10/12	1325	S	P	4.8	29.0	34.94	0.01	0.6	0.6	0.2
		M	P	120	28.4	34.83	0.02	0.4	0.8	
		B	P	56	28.3	34.83	0.01	0.6	1.0	0.1
11/4	1312	S	P	4.6	25.5	33.53	0.02	1.4	2.0	0.9
		M	P	2.3	25.9	33.53	0.04	1.2	2.0	1.3
		B	P	1.9	25.5	33.71	0.03	1.4	2.1	0.3

STATION A 35 Depth of 15 feet 27°19.7' N. 82°35.2' W.

Date	Time	S or B	G. breve C.	G. breve M.	°C.	Sal.	Cu.	PO_4 In.	PO_4 Tot.	NO_3-NO_2
1957										
7/25	1430	S	O	-	30.3	35.34				
8/14	1349	S	O	-	30.7	35.12	0.18	-	0.7	
		B	O	-	29.3	35.44	0.10	-	1.7	
9/11	1455	S	P	0.1	29.5	32.47	0.03	-	1.6	
		B	O	-	28.7	33.01	0.05	-	2.2	
9/24	1203	S	P	2.7	30.2	33.71				
		B	P	-	29.9	33.98				
10/6	1326	S	P	0.5	27.8	32.32				
		B	P	0.1	27.9	33.58				
10/10	1400	S	P	-	27.0	34.31				
		B	P	-	27.0	34.70				
10/18	0925	S	O	-	25.6	34.15	0.17			
10/23	0952	S	P	300	24.2	34.47				
		B	P	160	24.5	34.45				
10/24	1033	S	P	80	24.5	34.49				
10/28		S	P	0.0	20.5					
10/31	1437	S	P	0.2	20.4	33.27				
		B	P	0.2	20.3	33.54				
11/4	1240	S	P	8.0	23.0	34.09				
11/6	1438	S	P	4.0	22.0	34.56				
		B	P	6.2	21.5	34.63				
11/14	0844	S	P	30	20.6	34.64	0.13			
		B	P	28	20.8	34.49				
11/18	1328	S	P	320	24.0	34.20	0.10			
11/20	1459	S	P	120	23.2	34.60				
11/21	1429	S	P	500	22.4	34.13	0.07			
		B	P	420	22.2	34.23	0.13			
11/25	0935	S	P	0.0	23.0	33.62				
11/26	1109	S	P	740	22.5	35.40	0.02			
		B	P	400	23.9	35.40	0.00			
12/2	0915	S	P	80	16.7	33.37				
12/6	1015	S	P	160	17.0	33.73				
		B	P	4.0	15.4	33.53				
12/12	1417	S	P	80	13.0	32.57	0.06			
12/19	1030	S	P	0.0	15.5	34.38				
1958										
2/11	0932	S	O	-	12.5	32.38	0.03			
2/18	1025	S	O	-	10.7	32.29				
3/17	1000	S	O	-	16.5	33.28	0.01			

STATION A 35 (Cont'd)

Date	Time	S or B	G. breve C.	G. breve M.	°C.	Sal.	Cu.	PO_4 In.	PO_4 Tot.	NO_3-NO_2
4/1	1120	S	O	-	18.0	33.35	0.02			
4/15	0836	S	O	-	20.3	34.11				
5/1	1321	S	O	-	26.5	33.71				
5/20	1030	S	O	-	24.9	34.61	0.02			
5/29	0843	S	O	-	27.3	34.49				
6/11	0952	S	P	0.0	29.3	34.69	0.05			
6/26	0755	S	O	-	29.5	34.51				

STATION A 35a Depth of 24 feet 27°19.1' N. 82°36.2' W.

Date	Time	S or B	G. breve C.	G. breve M.	°C.	Sal.	Cu.	PO_4 In.	PO_4 Tot.	NO_3-NO_2
1957										
9/24	1225	S	P	1.4	30.2	34.30				
		B	P	-	29.8	33.58				
12/19	1157	S	P	0.8	16.0	34.07	0.04	0.4	0.6	0.0
		B	P	0.0	15.8	34.38	0.03	0.5	1.3	0.1
1958										
1/14	1137	S	P	0.1	13.5	32.61	0.03	2.0	5.5	0.2
		B	O	-	13.0	32.97	0.05	3.7	5.5	0.7
1/20	1148	S	O	-	12.6	32.99	0.04	1.6	2.1	0.2
		B	O	-	13.0	33.24	0.00	1.0	1.1	0.7
2/20	1103	S	O	-	10.6	-	0.05	0.4	0.6	0.3
		B	O	-	10.5	32.39	0.04	-	0.5	0.7
3/6	1019	S	O	-	17.4	32.54	0.06	0.8	1.0	0.3
		B	O	-	16.9	32.81	0.05	0.6	0.9	0.2
3/17	1047	S	P	0.0	17.2	32.27	0.03	-	0.6	0.0
		B	P	0.0	16.5	33.96	0.05	1.1	1.1	0.6
4/1	1104	S	O	-	17.0	34.07	0.01	0.5	0.9	0.1
		B	O	-	17.0	34.14	0.01	0.5	1.1	0.1
4/18	1023	S	P	0.0	19.2	32.14	0.01	3.3	3.5	0.4
		B	O	-	19.4	32.63	0.02	4.0	4.3	0.8
4/28	1117	S	O	-	24.4	33.84	0.03	0.6	1.1	0.3
		B	O	-	23.6	33.91	0.09	1.0	1.4	0.3
5/12	1057	S	P	0.0	25.2	33.71	0.02	1.0	1.4	0.8
		B	O	-	24.6	33.69	0.03	1.2	1.5	0.4
5/26	1027	S	P	0.1	26.5	34.27	0.00	0.7	1.1	0.4
		B	P	0.0	26.1	34.23	0.00	0.7	1.0	0.6
6/9	1058	S	P	0.0	29.1	34.61	0.01	0.7	1.1	0.5
		B	P	0.0	28.6	34.58	0.00	0.9	1.4	0.2
6/25	1049	S	O	-	29.9	34.43	0.02	1.0	1.4	0.5
		B	O	-	29.7	34.23	0.02	1.0	1.5	0.1
7/1	1059	S	O	-	31.5	34.34	0.03	0.9	1.5	0.1
		B	O	-	30.0	34.42	0.04	0.9	1.5	0.0

STATION A 35a (Cont'd)

Date	Time	S or B	G. breve C.	G. breve M.	°C.	Sal.	Cu.	PO_4 In.	PO_4 Tot.	NO_3-NO_2
7/31	1103	S	O	-	32.2	33.87	0.02	0.8	1.5	0.5
		B	O	-	31.4	33.58	0.02	1.4	2.1	0.5
8/14	1019	S	P	0.1	29.6	33.78	0.05	0.9	2.1	0.2
		B	P	0.0	29.4	33.95	0.02	0.9	1.3	0.2
8/25	1046	S	O	-	31.1	34.31	0.05	0.7	1.2	0.2
		B	O	-	31.2	34.42	0.06	-	1.4	0.5
9/8	1102	S	P	0.1	30.0	34.14	0.02	0.5	1.2	0.5
		B	P	0.0	29.7	34.31	0.01	0.8	1.4	0.5
9/22	1053	S	P	0.2	30.1	34.51	0.02	0.6	1.2	
		B	P	0.2	30.2	34.51	0.02	0.6	1.1	
10/22	1145	S	P	0.0	24.3	33.60	0.03	3.7	4.0	0.5
		B	P	0.0	24.1	33.80	0.03	3.0	3.5	1.4
10/29	1100	S	O	-	23.0	34.31	0.01	1.2	3.2	0.2
		B	O	-	22.9	34.33	0.01	1.2	1.6	0.2
11/13	1000	S	P	1.3	22.6	34.05	0.02	0.9	1.3	0.3
		B	P	1.1	22.6	34.09	0.02	0.9	1.2	0.2
11/20	1109	S	P	1.0	24.1	34.02	0.03	0.8	1.2	0.3
		B	P	1.4	23.5	34.04	0.02	0.9	1.2	0.4
12/10	1346	S	O	-	21.8	33.58	0.03	1.3	2.0	0.1
		B	P	0.0	21.8	33.58	0.03	1.4	2.0	0.4
1959										
1/19	1134	S	O	-	13.6	32.56	0.03	1.3	1.8	0.2
		B	O	-	13.1	32.56	0.03	1.4	2.1	0.2
3/4	1032	S	O	-	18.6	32.88	0.02	1.4	2.0	0.2
		B	O	-	18.9	32.97	0.02	1.6	2.3	0.4
4/20	1023	S	O	-	23.5	33.49	0.06	0.6	1.0	0.3
		B	O	-	22.9	33.53	0.02	0.7	1.0	0.3
5/7	0934	S	P	0.0	24.5	34.61	0.03	0.7	1.2	1.1
		B	O	-	24.3	34.69	0.02	0.9	1.4	1.3
6/12	1040	S	P	0.1	28.6	35.07	0.03	1.3	2.0	0.5
		B	O	-	28.7	34.92	0.03	1.1	1.2	1.2
7/20	1040	S	O	-	30.5	32.18	0.02	0.9	1.5	0.1
		B	O	-	30.4	32.61	0.05	1.2	1.8	0.1
8/4	1025	S	O	-	29.6	31.87	0.03	1.0	1.6	0.8
		B	O	-	30.1	32.72	0.03	1.7	1.7	0.8
9/8	1435	S	P	4.5	30.8	32.38	0.00	0.8	1.4	0.5
		B	P	0.4	29.7	32.92	0.00	0.7	1.2	0.5
10/12	1105	S	P	30	29.0	34.40	0.01	0.5	0.8	0.2
		B	P	32	28.6	34.34	0.04	0.3	0.7	0.4
11/4	1026	S	P	0.0	25.3	33.49	0.04	0.7	1.5	0.1
		B	O	-	25.1	33.62	0.01	0.8	1.7	0.4

STATION A 39 Depth of 7 feet 27°20' N. 82°32.7' W.

Date	Time	S or B	G. breve C.	G. breve M.	°C.	Sal.	Cu.	PO_4 In.	PO_4 Tot.	NO_3-NO_2
1957										
7/2	1028	S	O	-	30.0	33.65	0.04			
7/9	1005	S	O	-	30.5	34.47				
7/17	1001	S	O	-	31.0	35.57	0.03			
7/25	1335	S	O	-	30.7	34.44	0.13	-	4.8	
8/1	1215	S	P	0.8	28.5	33.23	0.00			
8/18	1056	S	P	0.1	31.5	32.89				
8/19	0735	S	O	-	30.5	32.48				
8/26	1043	S	O	-	29.7	34.33				
9/3	0830	S	P	0.0	29.0	33.87	0.03			
9/10	1038	S	O	-	29.0	28.61	0.05			
9/11	1355	S	P	0.0	30.0	30.88	-	-	4.4	
		B	O	-	29.3	31.81	-	-	15.1	
9/16	1220	S	P	-	28.7	26.71				
9/23	1137	S	P	1.2	30.0	30.92				
10/2	1200	S	O	-	25.5	21.20				
		P	O	-	27.0	33.47				
10/15	1537	S	O	-	26.2	33.70	0.18			
10/24	1100	S	P	60	24.5	34.05				
11/4	1137	S	P	20	22.7	33.38				
11/14	0900	S	O	-	20.6	34.54				

STATION A 40 Depth of 7 feet 27°18.3' N. 82°33.4' W.

Date	Time	S or B	G. breve C.	G. breve M.	°C.	Sal.
1957						
7/2	1033	S	O	-	30.2	34.40
7/9	1010	S	P	0.0	29.7	35.26
7/17	1007	S	P	0.0	30.5	35.64
7/25	1320	S	O	-	30.0	35.32
8/1	1225	S	P	0.4	29.0	34.30
8/12	1002	S	O	-	29.7	34.53
8/20	1015	S	O	-	30.5	38.38
8/26	1051	S	P	0.0	29.2	34.59
9/3	1204	S	O	-	29.2	33.00
9/10	1422	S	O	-	30.0	29.72
9/16	1150	S	O	-	28.7	29.22
9/19	1438	S	P	0.7	29.2	33.10
		B	O	-	29.2	33.22
9/23	1110	S	P	2.0	29.0	33.52
10/3	0730	S	P	0.8	26.0	25.36
		B	O	-	27.4	32.61

STATION A 40 (Cont'd)

Date	Time	S or B	G. breve C.	G. breve M.	°C.	Sal.	Cu.	PO_4 In.	PO_4 Tot.	NO_3-NO_2
10/10	1427	S	P	-	27.0	34.50				
10/15	1040	S	P	0.2	25.5	33.62				
10/18	0922	S	O	-	25.5	34.16	0.11			
10/23	1005	S	P	6.0	24.0	34.45				
		B	P	2.0	24.3	34.43				
10/24	1028	S	P	0.0	24.5	34.28				
10/28	1150	S	P	4.0	18.0					
10/31	1420	S	P	14	21.0	33.18				
		B	P	6.0	20.5	33.27				
11/4	1134	S	P	8.0	22.2	34.05				
11/5	0926	S	P	8.8	21.9	34.29	0.07	1.5	1.7	0.0
		B	P	0.6	21.6	36.49	0.00	2.0	3.0	0.3
11/14	0855	S	P	2.4	20.5	34.59				
11/18	1221	S	P	140	25.1	34.21				
11/20	1452	S	P	158	23.2	34.60				
11/25	0929	S	P	400	23.7	34.54				
11/26	1147	S	P	440	21.7	34.80	0.02			
		B	P	200	23.2	34.80	0.05			
12/2	0910	S	P	60	17.0	34.22				
12/6	1029	S	P	140	15.8	33.71				
		B	P	60	15.6	33.58				
12/12	1411	S	P	22	12.5	32.95	0.07			
12/19	1024	S	P	0.0	15.5	34.07				
1958										
2/11	0925	S	O	-	12.8	32.75	0.03			
2/18	1019	S	O	-	10.5	31.91				
3/17	0924	S	O	-	16.0	31.76	0.01			
4/1	1114	S	O	-	18.5	33.26	0.02			
4/15	0829	S	O	-	20.2	33.48				
5/1	1021	S	O	-	26.0	33.75				
5/20	1036	S	P	0.0	24.8	34.63	0.03			
5/29	0903	S	P	0.2	27.2	34.34				
6/11	1009	S	O	-	29.4	34.70	0.02			
6/26	0750	S	O	-	29.2	34.61				

STATION A 46 Depth of 6 feet 27°12.5' N. 82°30.6' W.

Date	Time	S or B	G. breve C.	G. breve M.	°C.	Sal.	Cu.	PO_4 In.	PO_4 Tot.	NO_3-NO_2
1957										
7/2	1041	S	O	-	29.7	33.92				
7/9	1018	S	O	-	29.5	35.34				
7/17	1015	S	O	-	30.3	35.54				

STATION A 46 (Cont'd)

Date	Time	S or B	G. breve C.	G. breve M.	°C.	Sal.	Cu.	PO_4 In.	PO_4 Tot.	NO_3-NO_2
8/1	1234	S	P	0.0	29.7	32.75				
8/12	1010	S	O	-	29.5	35.09				
8/14	1447	S	O	-	31.0	35.05	-	-	1.7	
		B	O	-	30.6	35.13	0.15	-	0.9	
8/20	1100	S	O	-	30.5	31.39				
8/26	1100	S	O	-	29.7	34.48				
9/3	0840	S	O	-	28.5	34.07				
9/10	1048	S	O	-	29.0	32.33				
9/12	0800	S	O	-	28.6	32.32				
		B	O	-	28.7	33.46				
9/16	1141	S	O	-	28.5	27.68				
9/23	1100	S	P	0.8	29.0	33.48				
10/6	1434	S	O	-	28.8					
		B	O	-	28.1	33.23				
10/10	1243	S	O	-	27.0	35.21				
		B	O	-	27.0	34.57				
10/15	1050	S	O	-	25.7	31.32				
10/21	1113	S	O	-	24.8	34.42				
10/23	1023	S	O	-	24.2	34.28				
		B	O	-	24.6	34.27				
10/28	1125	S	P	0.0	18.5					
10/31	1401	S	P	38	21.0	33.28				
		B	P	26	20.5	33.29				
11/4	1125	S	P	0.4	22.5	33.99				
11/6	1408	S	P	5.4	22.0	34.42				
		B	P	0.8	21.5	34.57				
11/14	0915	S	P	26	21.0	34.49	0.34			
		B	P	30	20.9	34.60	0.15			
11/21	1410	S	P	38	22.5	34.31	0.03			
		B	P	30	22.5	34.40	0.06			
11/25	0920	S	P	100	24.2	34.00				
12/2	0902	S	P	100	17.5	34.04				
12/6	0944	S	P	18	16.3	33.39				
12/12	1400	S	P	80	13.3	32.97				
12/19	1225	S	P	0.2	16.0	34.02	0.02	0.5	0.8	0.6
		B	P	0.0	15.8	34.60	0.00	0.4	0.8	0.3
1958										
2/11	0916	S	O	-	12.8	32.79				
2/18	1010	S	O	-	10.8	32.41				
3/17	0914	S	O	-	15.8	34.11				
4/1	1104	S	O	-	17.7	34.18				

STATION A 46 (Cont'd)

Date	Time	S or B	G. breve C.	G. breve M.	°C.	Sal.	Cu.	PO_4 In.	PO_4 Tot.	NO_3-NO_2
4/15	0821	S	O	-	20.3	33.98				
5/1	1013	S	O	-	25.7	33.13				
5/20	1044	S	O	-	25.0	34.05	0.04			
5/29	0912	S	P	0.0	26.8	34.34				
6/11	1017	S	O	-	29.3	34.61				
6/26	0740	S	O	-	29.3	34.18				

STATION A 46a Depth of 25 feet 27°12.5' N. 82°31.7' W.

Date	Time	S or B	G. breve C.	G. breve M.	°C.	Sal.	Cu.	PO_4 In.	PO_4 Tot.	NO_3-NO_2
1958										
1/14	1206	S	P	0.0	14.5	33.55	0.09	1.5	1.5	0.4
		B	O	-	14.0	33.62	0.09	5.4	8.4	1.0
1/20	1218	S	O	-	12.8	33.06	0.04	1.1	1.2	1.5
		B	O	-	13.1	33.10	0.03	0.9	1.2	0.2
2/20	1128	S	O	-	10.8	32.18	0.03	-	0.9	
		B	O	-	11.0	31.78	0.04	-	0.9	
3/6	1050	S	O	-	17.8	32.20	0.08	0.9	1.2	0.3
		B	O	-	17.1	32.77	0.03	0.8	0.9	0.3
3/17	1116	S	P	0.0	16.5	34.27	0.04	0.5	0.8	0.1
		B	P	0.0	15.6	34.61	0.06	0.5	0.6	0.4
4/1	1135	S	O	-	17.1	34.31	0.00	0.5	0.9	0.3
		B	O	-	17.1	34.36	0.01	0.7	1.2	0.1
4/18	1053	S	O	-	19.6	32.05	0.01	2.9	3.3	0.4
		B	O	-	19.6	32.84	0.01	2.5	3.0	0.5
4/28	1150	S	P	0.0	24.7	34.00	0.08	0.4	0.8	0.0
		B	O	-	23.0	33.69	0.01	0.9	1.4	0.5
5/12	1128	S	P	0.0	25.5	33.69	0.01	0.8	1.3	0.7
		B	O	-	24.6	33.91	0.02	1.3	1.7	0.4
5/26	1056	S	P	0.0	26.1	34.20	0.01	0.6	0.9	0.4
		B	P	0.0	26.1	34.31	0.00	0.8	0.9	0.5
6/9	1129	S	P	0.0	29.1	34.58	0.00	1.0	1.2	1.3
		B	P	0.0	28.5	34.51	0.00	0.9	1.2	0.4
6/25	1120	S	O	-	30.0	34.58	0.02	1.1	1.6	0.1
		B	O	-	29.9	34.58	0.02	1.2	1.7	0.3
7/1	1129	S	P	0.0	30.0	34.29	0.04	0.8	1.4	0.2
		B	P	0.0	29.8	34.09	0.03	0.8	1.3	0.4
7/31	1134	S	O	-	31.6	33.68	0.02	0.5	1.0	0.4
		B	O	-	31.5	33.68	0.02	1.0	1.6	0.5
8/14	1053	S	P	0.0	29.7	29.23	0.03	0.7	1.0	0.3
		B	P	0.0	29.9	33.51	0.02	0.8	1.2	0.2

STATION A 46a (Cont'd)

Date	Time	S or B	G. breve C.	G. breve M.	°C.	Sal.	Cu.	PO_4 In.	PO_4 Tot.	NO_3-NO_2
8/25	1115	S	O	-	31.4	34.22	0.04	0.8	1.4	0.4
		B	O	-	31.2	34.42	0.03	0.9	2.1	0.2
9/8	1135	S	O	-	30.0	34.38	0.01	0.9	1.6	0.4
		B	O	-	28.8	34.65	0.02	1.2	1.7	0.6
9/22	1123	S	P	0.5	30.3	34.23	0.02	0.7	1.3	
		B	P	0.0	30.1	34.47	0.02	0.8	1.3	
10/22	1214	S	P	0.2	24.5	33.87	0.03	2.5	2.5	0.2
		B	P	0.2	24.3	34.05	0.07	2.0	2.5	1.6
10/29	1130	S	P	0.1	22.6	34.27	0.01	1.4	2.0	0.2
		B	O	-	22.7	34.05	0.01	1.2	1.7	0.2
11/13	1032	S	P	0.0	22.6	32.84	0.02	1.3	1.8	0.5
		B	P	0.1	22.5	33.78	0.02	1.0	1.5	0.7
11/20	1140	S	P	0.4	24.1	33.96	0.03	0.9	1.2	0.2
		B	P	0.4	23.7	34.13	0.04	0.9	1.3	0.2
12/10	1316	S	P	0.0	21.9	33.44	0.04	1.7	2.3	0.0
		B	P	0.0	21.9	33.66	0.03	1.5	2.2	0.0
1959										
1/19	1205	S	O	-	13.8	32.70	0.03	1.1	1.8	0.2
		B	O	-	13.4	32.65	0.03	1.5	2.2	0.3
3/4	1103	S	P	0.0	18.8	32.97	0.02	1.0	1.7	0.4
		B	P	0.0	19.0	33.15	0.03	1.0	1.8	0.5
4/20	1202	S	O	-	24.5	33.58	0.09	0.5	0.7	0.2
		B	O	-	24.3	33.53	0.03	0.6	1.0	0.0
5/7	1005	S	P	0.0	24.9	34.76	0.02	0.5	1.1	1.8
		B	P	0.0	24.4	34.97	0.02	0.7	1.2	2.3
6/12	1112	S	O	-	28.7	35.05	0.06	1.1	1.3	
		B	O	-	28.8	34.90	0.02	0.9	1.2	0.9
7/20	1113	S	O	-	31.0	31.20	0.02	1.1	1.8	0.0
		B	O	-	30.5	32.39	0.02	1.0	1.3	0.3
8/4	1057	S	O	-	29.8	31.94	0.04	1.2	1.4	1.1
		B	O	-	30.0	31.98	0.03	1.3	1.5	1.0
9/8	1406	S	P	1.1	30.5	32.21	0.02	0.8	1.3	0.2
		B	P	0.1	30.0	32.52	0.00	0.8	1.3	0.4
10/12	1205	S	P	0.2	29.7	33.60	0.02	0.5	0.8	0.2
		B	P	8.0	28.6	34.09	0.04	0.9	1.0	0.7
11/4	1103	S	O	-	25.7	33.33	0.02	0.9	1.7	0.1
		B	O	-	25.5	33.53	0.02	0.7	1.4	0.5

STATION A 46b Depth of 44 feet 27°06.9' N. 82°34.8' W.

Date	Time	S or B	G. breve C.	G. breve M.	°C.	Sal.	Cu.	PO_4 In.	PO_4 Tot.	NO_3-NO_2
1957										
8/15	0610	S	O	-	30.0	34.94	0.02			
		B	O	-	29.3	34.72	-	-	0.3	
9/12	0910	S	P	1.5	29.0	33.39				
		B	P	0.9	28.9	33.69				
1958										
4/28	1246	S	P	0.0	24.6	34.00	0.02	0.5	0.7	0.5
		B	O	-	20.4	34.79	0.07	0.6	0.8	0.5
5/12	1212	S	P	0.3	25.3	34.22	0.01	0.7	0.8	0.4
		B	P	0.0	23.6	34.45	0.02	0.7	0.9	0.6
5/26	1139	S	P	0.1	26.1	34.07	0.02	0.4	0.7	1.1
		B	O	-	25.0	34.60	0.00	0.5	0.6	0.3
6/9	1213	S	P	0.0	29.3	34.43	0.00	0.4	0.8	0.3
		B	O	-	28.0	34.38	0.00	0.7	0.8	0.1
6/25	1206	S	O	-	29.8	34.45	0.00	0.7	1.1	0.2
		B	O	-	28.9	32.32	0.02	0.8	1.2	0.2
7/1	1212	S	O	-	30.0	34.34	0.01	0.7	1.1	0.3
		B	O	-	29.7	34.13	0.01	0.7	1.2	0.6
7/31	1225	S	P	0.0	31.7	33.42	0.02	0.4	0.9	0.2
		B	O	-	31.4	34.18	0.02	0.5	0.9	0.5
8/14	1140	S	P	0.1	30.0	33.98	0.02	0.4	0.7	0.4
		B	P	0.0	30.0	33.96	0.02	0.4	0.6	0.2
8/25	1158	S	P	0.0	31.7	34.25	0.04	-	1.0	0.2
		M	O	-	31.2	34.27	0.05	0.5	0.9	0.2
		B	O	-	31.0	34.67	0.03	0.4	0.8	0.4
9/8	1221	S	P	0.0	30.4	34.90	0.02	0.3	0.8	0.4
		M	O	-	29.8	34.69	0.04	0.4	0.9	0.4
		B	P	0.0	29.4	34.70	0.04	0.4	0.9	0.4
9/22	1211	S	P	0.2	30.4	34.33	0.00	0.5	0.8	
		M	P	0.2	30.1	34.56	0.02	0.5	1.0	
		B	P	0.0	30.1	34.27	0.00	0.6	1.3	
10/22	1300	S	O	-	25.5	34.76	0.03	0.9	1.1	0.5
		M	P	0.0	25.2	34.76	0.03	0.8	1.0	0.0
		B	O	-	25.2	34.81	0.03	0.9	1.1	0.0
10/29	1214	S	P	0.0	23.5	34.52	0.01	0.6	1.1	0.1
		M	O	-	23.4	34.56	0.01	0.5	1.1	0.2
		B	O	-	23.4	34.56	0.01	0.7	0.9	0.2
11/13	1119	S	P	0.6	23.5	34.49	0.02	0.4	0.8	0.5
		M	P	0.6	23.2	34.49	0.02	0.6	0.7	0.4
		B	P	0.6	23.5	34.45	0.01	0.5	0.8	0.3

STATION A 46b (Cont'd)

Date	Time	S or B	G. breve C.	G. breve M.	°C.	Sal.	Cu.	PO_4 In.	PO_4 Tot.	NO_3-NO_2
11/20	1220	S	P	3.9	24.1	34.63	0.04	0.5	0.7	0.3
		M	P	0.1	24.0	34.63	0.04	-	0.7	0.3
		B	P	0.2	23.8	34.67	0.04	0.5	0.7	0.0
12/10	1220	S	P	0.0	22.1	34.11	0.03	1.1	1.7	0.1
		M	O	-	22.0	34.11	0.02	1.0	1.6	0.4
		B	P	0.0	22.0	34.16	0.00	1.0	1.7	0.0
1959										
1/19	1249	S	P	0.0	15.4	33.30	0.04	0.6	0.9	0.2
		M	O	-	14.2	33.17	0.03	0.6	1.1	0.2
		B	P	0.0	14.0	33.26	0.03	0.6	1.2	0.2
3/4	1149	S	P	0.1	19.4	33.66	0.00	0.5	0.9	0.2
		M	P	0.0	19.3	33.73	0.03	0.6	1.0	0.2
		B	P	0.0	19.3	33.68	0.03	0.5	1.0	0.2
4/20	1249	S	O	-	24.0	33.89	0.04	0.5	0.7	0.1
		M	O	-	23.0	33.91	0.03	0.5	0.8	0.3
		B	O	-	23.1	33.87	0.04	0.5	0.7	0.0
5/7	1047	S	P	0.0	24.9	34.90	0.02	0.5	0.7	0.2
		M	P	0.0	24.6	34.90	0.03	0.4	0.9	2.0
		B	P	0.0	23.4	34.51	0.00	0.3	0.8	2.0
6/12	1200	S	P	0.0	29.0	35.07	0.04	0.8	1.2	0.7
		M	O	-	28.8	35.10	0.04	0.6	1.0	0.4
		B	O	-	28.8	34.97	0.07	0.7	0.8	1.0
7/20	1201	S	O	-	31.5	34.11	0.05	0.5	0.6	0.2
		M	O	-	30.2	34.11	0.02	0.6	0.6	0.1
		B	O	-	30.1	34.45	0.03	0.3	0.5	0.1
8/4	1142	S	O	-	29.6	34.22	0.03	0.5	0.5	1.1
		M	O	-	29.7	34.29	0.02	0.5	0.5	0.9
		B	O	-	29.9	34.63	0.02	0.8	0.8	0.9
9/8	1155	S	P	1.0	30.8	32.30	0.01	0.8	1.2	0.6
		M	P	0.6	29.8	32.59	0.02	0.8	1.2	0.3
		B	P	0.1	30.1	33.40	0.02	1.0	1.3	0.5
10/12	1306	S	P	0.2	29.4	33.95	0.02	0.5	1.0	0.5
		M	P	44	28.6	34.23	0.02	0.4	0.7	0.3
		B	P	540	28.4	34.58	0.02	0.5	0.9	0.3
11/4	1203	S	O	-	25.8	33.89	0.04	0.4	1.1	1.4
		M	O	-	26.5	33.86	0.04	0.5	1.0	0.2
		B	O	-	25.7	34.04	0.04	0.5	0.9	0.4

STATION B 5 Depth of 9 feet 27°06.6' N. 82°28' W.

Date	Time	S or B	G. breve C.	G. breve M.	°C.	Sal.	Cu.	PO_4 In.	PO_4 Tot.	NO_3-NO_2
1957										
8/14	1530	S	O	-	31.2	34.67				
		B	O	-	30.2	35.47				
9/12	0836	S	O	-	29.0	-	0.02	-	1.8	
		B	O	-	28.9	30.33	0.14	-	1.8	
10/6	1456	S	O	-	28.5	24.13				
		B	O	-	28.4	34.15				
10/10	1505	S	O	-	28.0	29.89				
		B	O	-	27.0	34.53				
10/23	1045	S	P	10	25.0	34.62				
		B	P	0.2	25.0	34.46				
10/31	1339	S	P	20	21.0	33.45				
		B	P	12	20.7	33.43				
11/6	1341	S	P	50	22.4	34.47				
		B	P	1.2	22.2	34.72				
11/14	0939	S	P	44	21.2	34.39	0.14			
		B	P	24	20.8	34.59	0.07			
11/21	1349	S	P	160	22.9	34.65	0.07			
		B	P	220	22.9	34.65	0.11			

STATION B 5a Depth of 27 feet 27°06.8' N. 82°29.2' W.

Date	Time	S or B	G. breve C.	G. breve M.	°C.	Sal.	Cu.	PO_4 In.	PO_4 Tot.	NO_3-NO_2
1957										
12/19	1248	S	O	-	16.6	34.54	0.03	-	0.5	0.3
		B	O	-	16.3	34.81	0.01	-	0.7	0.3
1958										
1/14	1228	S	P	0.0	14.6	33.40	0.05	1.9	2.1	0.6
		B	O	-	14.1	33.55	0.07	4.7	7.5	0.7
1/20	1242	S	P	0.0	13.0	32.88	0.07	1.2	1.7	0.4
		B	O	-	13.0	34.05	0.03	0.7	1.2	1.0
2/20	1158	S	O	-	11.1	32.36	0.04	-	0.7	
		B	O	-	11.9	32.70	0.04	-	0.6	
3/6	1114	S	O	-	17.4	32.63	0.11	0.8	0.9	0.4
		B	O	-	16.9	32.90	0.04	0.9	1.3	0.5
3/17	1140	S	P	0.0	16.5	34.47	0.06	0.5	1.8	0.1
		B	P	0.0	15.1	34.76	0.06	0.8	0.8	0.2
4/1	1157	S	O	-	17.8	34.60	0.03	0.5	0.8	0.1
		B	O	-	17.4	34.60	0.03	0.6	1.0	0.1
4/18	1117	S	O	-	19.6	33.37	0.02	1.3	1.6	0.3
		B	O	-	19.6	33.60	0.02	1.4	2.1	0.4
4/28	1220	S	O	-	24.5	33.71	0.00	0.5	0.9	0.0
		B	O	-	23.2	34.04	0.03	-	1.4	0.5

STATION B 5a (Cont'd)

Date	Time	S or B	G. breve C.	G. breve M.	°C.	Sal.	Cu.	PO_4 In.	PO_4 Tot.	NO_3-NO_2
5/12	1152	S	P	0.0	25.2	33.73	0.02	0.8	1.0	0.4
		B	P	0.0	24.5	34.13	0.02	0.9	1.1	0.5
5/26	1120	S	P	0.1	26.5	34.16	0.00	0.8	1.0	0.2
		B	P	0.0	25.4	34.18	0.00	0.7	0.9	0.3
6/9	1152	S	P	0.0	29.4	34.56	0.00	0.8	1.3	0.4
		B	P	0.0	28.6	34.58	0.00	0.8	1.2	0.7
6/25	1145	S	O	-	29.7	34.33	0.02	1.1	1.5	0.1
		B	O	-	29.2	34.22	0.02	1.1	1.7	0.1
7/1	1151	S	O	-	30.0	34.07	0.02	0.9	1.3	0.5
		B	O	-	29.9	34.00	0.03	0.9	1.4	0.6
7/31	1205	S	P	0.0	31.8	33.80	0.01	0.5	1.0	0.4
		B	O	-	31.4	34.27	0.02	-	1.3	0.4
8/14	1118	S	P	0.1	29.6	33.03	0.04	0.8	1.2	0.5
		B	O	-	29.6	33.10	0.02	0.8	1.1	0.3
8/25	1130	S	O	-	31.5	34.14	0.03	0.5	1.2	0.5
		B	O	-	31.0	34.83	0.03	0.7	1.6	0.2
9/8	1200	S	O	-	30.2	34.63	0.03	0.7	1.4	0.5
		B	O	-	29.7	34.47	0.04	1.0	1.7	0.5
9/22	1147	S	P	0.1	30.9	34.05	0.02	1.1	1.5	
		B	P	0.1	30.5	34.27	0.00	0.8	1.3	
10/22	1236	S	P	0.1	24.6	33.46	0.03	2.2	2.5	0.4
		B	O	-	25.0	34.04	0.03	2.1	2.3	0.0
10/29	1150	S	O	-	22.8	34.00	0.01	1.9	2.5	0.2
		B	O	-	22.9	34.11	0.01	1.9	2.7	0.2
11/13	1058	S	P	0.5	23.0	33.12	0.05	1.2	1.7	0.2
		B	P	0.4	22.7	33.89	0.02	1.2	1.6	0.3
11/20	1200	S	P	0.7	24.1	34.14	0.04	0.9	1.2	0.4
		B	P	0.4	23.9	34.20	0.03	1.0	1.4	0.2
12/10	1252	S	O	-	21.9	34.16	0.04	1.0	1.7	0.1
		B	O	-	22.0	33.98	0.03	1.2	1.8	0.1
1959										
1/19	1230	S	O	-	14.2	32.56	0.04	1.3	1.9	0.3
		B	O	-	13.5	32.66	0.04	1.3	2.1	0.3
2/10	1107	S	P	0.2	20.8	33.28				
		B	P	0.0	18.8	33.58				
3/4	1130	S	P	0.2	19.0	33.30	0.05	0.8	1.3	0.3
		B	P	0.0	19.0	33.30	0.05	0.9	1.6	0.5
4/20	1226	S	O	-	25.2	33.44	0.04	0.6	0.8	0.2
		B	O	-	23.7	33.44	0.02	0.5	1.0	0.1
5/7	1027	S	P	0.0	24.9	34.90	0.02	0.3	0.9	2.1
		B	P	0.0	24.2	35.14	0.00	0.6	1.1	2.7

STATION B 5a (Cont'd)

Date	Time	S or B	G. breve C.	G. breve M.	°C.	Sal.	Cu.	PO_4 In.	PO_4 Tot.	NO_3-NO_2
6/12	1138	S	O	-	29.2	34.58	0.03	1.1	1.4	0.8
		B	O	-	29.3	35.07	0.04	0.9	1.3	0.4
7/20	1139	S	O	-	31.0	31.36	0.03	1.1	1.5	0.1
		B	O	-	30.4	33.46	0.02	1.0	1.3	0.2
8/4	1121	S	P	0.0	29.8	31.26	0.03	1.1	1.5	0.4
		B	O	-	30.0	33.06	0.03	1.0	1.0	0.4
9/8	1343	S	P	0.1	30.9	31.62	0.02	0.8	1.4	0.5
		B	P	0.8	30.1	31.73	0.02	0.8	1.4	0.5
10/12	1227	S	P	1.0	29.8	33.33	0.02	0.6	0.9	0.5
		B	P	2.0	28.4	34.04	0.02	0.5	0.8	0.5
11/4	1139	S	O	-	25.6	33.57	0.03	0.7	1.3	0.4
		B	O	-	25.6	33.53	0.02	0.6	1.4	0.4

STATION B 9 Depth of 2 feet 27°01' N. 82°25' W.

Date	Time	S or B	G. breve C.	G. breve M.	°C.	Sal.	Cu.
1957							
7/2	1052	S	O	-	30.5	12.89	
7/9	1030	S	O	-	30.0		
8/12	1023	S	O	-	31.0	1.21	
8/20	1113	S	O	-	30.7	14.45	
8/26	1115	S	O	-	29.5	6.54	
9/3	0854	S	O	-	28.0	10.26	
9/10	1058	S	O	-	28.3	0.30	
9/16	1130	S	O	-	27.5	0.60	
9/23	1047	S	O	-	29.5		
10/15	1103	S	O	-	26.0	0.78	
11/4	1110	S	O	-	22.5	18.77	
11/25	0906	S	O	-	25.5	12.03	
12/2	0850	S	O	-	11.5	10.77	
12/6	0927	S	O	-	12.5	6.83	
12/12	1347	S	O	-	10.3	11.13	
12/19	1002	S	O	-	17.8	11.29	
1958							
2/11	0905	S	O	-	13.2	3.73	
2/18	0955	S	O	-	10.5	9.49	
3/17	0900	S	O	-	9.8	4.83	
4/1	1050	S	O	-	20.2	8.31	
4/15	0810	S	O	-	21.5	8.03	
5/1	1000	S	O	-	27.3	9.51	
5/20	1116	S	O	-	27.2	16.64	0.05
5/29	0925	S	O	-	30.0	16.42	
6/11	1029	S	O	-	30.6	19.54	
6/26	0729	S	O	-	28.7	16.62	

STATION B 11 Depth of 7 feet 26°55.8' N. 82°21.3' W.

Date	Time	S or B	G. breve C.	G. breve M.	°C.	Sal.	Cu.	PO_4 In.	PO_4 Tot.	NO_3-NO_2
1957										
7/2	1103	S	O	-	30.5	33.47	0.03			
7/9	1040	S	O	-	29.7	35.54				
7/17	1033	S	O	-	31.0	35.22	0.04			
7/25	1100	S	O	-	30.5	31.79	-	-	1.0	
8/1	1347	S	O	-	30.0	32.94	0.00			
8/12	1034	S	O	-	30.5	30.48				
8/20	1122	S	O	-	31.0	32.36				
8/26	1126	S	O	-	29.0	31.87				
9/3	0902	S	O	-	28.5	31.40	0.06			
9/10	1359	S	O	-	29.5	22.64				
9/16	1120	S	O	-	28.3	23.03				
9/23	1041	S	O	-	29.7	25.33				
10/15	1114	S	O	-	26.2	25.59	0.09			
10/21	1056	S	O	-	24.0	30.77				
10/28	1120	S	O	-	19.3					
11/4	1104	S	P	2.0	23.1	30.86				
11/25	0858	S	P	0.0	24.7	32.72				
12/2	0842	S	P	120	14.7	31.83				
12/6	0917	S	P	3.6	14.2	31.46				
12/12	1340	S	P	0.0	11.5	31.06	0.09			
12/19	0953	S	P	1.4	16.8	32.32				
1958										
2/11	0855	S	O	-	13.3	29.81	0.01			
2/18	0947	S	O	-	10.8	27.56				
3/17	0852	S	O	-	15.8	27.66	0.10			
4/1	1042	S	O	-	19.5	28.66	0.04			
4/15	0802	S	O	-	21.2	31.38				
5/1	0951	S	O	-	26.3	32.14				
5/20	1127	S	O	-	26.0	33.80	0.03			
5/29	0934	S	O	-	27.9	33.96				
6/11	1113	S	O	-	30.4	34.38	0.02			
6/26	0720	S	O	-	28.8	32.43				

STATION B 14 Depth of 5 feet 26°53.8' N. 82°20.4' W.

Date	Time	S or B	G. breve C.	G. breve M.	°C.	Sal.
1957						
7/2	1109	S	O	-	30.2	34.68
7/9	1044	S	O	-	29.7	35.62
8/12	1038	S	P	0.0	30.0	34.78
8/20	1216	S	O	-	31.0	33.47

STATION B 14 (Cont'd)

Date	Time	S or B	G. breve C.	G. breve M.	°C.	Sal.	Cu.	PO_4 In.	PO_4 Tot.	NO_3-NO_2
8/26	1134	S	O	-	30.2	29.08				
9/3	0906	S	P	0.0	29.0	33.88				
9/10	1110	S	P	0.0	29.2	32.81				
9/16	1114	S	O	-	28.0	30.32				
9/23	1034	S	P	1.2	29.0	34.33				
10/6	1547	S	O	-	29.0	28.49	0.04			
		B	O	-	29.0	33.98	0.04			
10/21	1054	S	O	-	25.0	34.64				
10/23	1138	S	P	0.4	25.5	34.76				
		B	P	0.2	25.0	34.75				
10/28	1025	S	O	-	17.5					
11/4	1100	S	P	2.0	22.5	34.33				
11/6	1248	S	P	4.6	22.5	34.86				
		B	P	0.6	22.3	34.67				
11/14	1036	S	O	-	21.5	34.93	0.09			
		B	O	-	21.6	34.93	0.11			
11/20	1320	S	P	120	24.2	34.40				
11/21	1258	S	P	300	22.9	34.70	0.15			
		B	P	148	22.9	34.70	0.05			
11/25	0852	S	P	120	24.3	34.26				
12/2	0836	S	P	220	17.7	34.47				
12/6	0911	S	P	140	15.5	34.04				
12/12	1337	S	P	58	13.3	33.12				
12/19	0900	S	P	0.6	16.5	34.42				
1958										
2/11	0847	S	O	-	13.0	32.88				
2/18	0942	S	O	-	11.2	31.78				
3/17	0845	S	O	-	15.8	34.31				
4/1	1035	S	O	-	18.3	33.62				
4/15	0755	S	O	-	20.5	33.71				
5/1	0945	S	O	-	25.5	32.95				
5/20	1132	S	O	-	25.7	33.68				
5/29	0939	S	P	0.1	27.5	34.42				
6/11	1117	S	P	0.0	29.5	34.43				
6/26	0715	S	O	-	29.5	33.48				

STATION B 17 Depth of 5 feet 26°51.5' N. 82°18.3' W.

Date	Time	S or B	G. breve C.	G. breve M.	°C.	Sal.	Cu.	PO_4 In.	PO_4 Tot.	NO_3-NO_2
1957										
7/2	1115	S	O	-	30.2	33.64				
7/9	1048	S	O	-	30.3	29.20				
8/12	1044	S	O	-	31.0	33.48				
8/20	1223	S	O	-	31.7	33.10				
8/26	1141	S	O	-	29.5	22.27				
9/3	0914	S	O	-	28.7	34.05				
9/10	1115	S	O	-	29.5	30.58				
9/16	1107	S	O	-	27.8	30.27				
9/23	1028	S	O	-	30.0	31.57				
10/15	1514	S	O	-	26.0	34.67				
10/21	1046	S	O	-	24.1	34.40				
10/28	1020	S	P	0.2	17.5					
11/4	1055	S	P	6.0	23.0	34.67				
11/20	1314	S	P	1040	24.7	34.80				
11/25	0845	S	P	6.0	25.0	34.96				
12/2	0830	S	P	180	16.0	34.22				
12/6	0904	S	P	100	14.2	34.69				
12/12	1325	S	P	86	12.0	33.87				
12/19	0852	S	P	140	17.0	33.89				
1958										
2/11	0840	S	O	-	13.0	32.30				
2/18	0935	S	O	-	11.2	32.57				
3/17	0840	S	O	-	16.2	32.14				
4/1	1028	S	O	-	19.5	32.21				
4/15	0750	S	O	-	21.7	32.48				
5/1	0938	S	O	-	27.5	33.19				
5/20	1138	S	O	-	27.1	33.68				
5/29	0945	S	O	-	29.4	33.80				
6/11	1124	S	O	-	30.5	35.34				
6/26	0708	S	O	-	29.0	33.64				

STATION B 19 Depth of 7 feet 26°48.6' N. 82°15.7' W.

1957						
7/2	1121	S	O	-	30.3	34.94
7/9	1053	S	O	-	30.0	35.56
7/17	1043	S	O	-	31.0	32.25
8/1	1400	S	P	0.0	30.0	33.03
8/12	1051	S	O	-	30.5	33.32
8/20	1230	S	O	-	31.0	28.29

STATION B 19 (Cont'd)

Date	Time	S or B	G. breve C.	G. breve M.	°C.	Sal.	Cu.	PO_4 In.	PO_4 Tot.	NO_3-NO_2
8/26	1150	S	O	-	30.0	34.66				
9/3	0919	S	O	-	28.5	28.33				
9/10	1121	S	O	-	29.2	26.43				
9/16	1100	S	O	-	27.7	23.29				
9/23	1022	S	P	0.0	29.7	27.90				
10/21	1040	S	O	-	25.0	34.62				
10/23	1200	S	O	-	25.3	34.82				
		B	O	-	25.0	34.78				
10/28	1030	S	P	0.0	19.5	34.56				
10/31	1221	S	P	0.2	21.0	34.82				
		B	P	0.0	20.7	34.66				
11/4	1050	S	P	240	22.5	34.55				
11/6	1220	S	P	4.0	22.8	34.80	0.01			
		B	O	-	21.9	34.76	0.16			
11/14	1100	S	O	-	21.5	34.94	0.12			
		B	O	-	21.9	35.02	0.20			
11/20	1308	S	P	140	23.8	34.60				
11/21	1236	S	P	58	22.9	34.61	0.15			
		B	P	56	22.9	34.61	0.25			
11/25	0839	S	P	22	24.5	33.62				
12/2	0825	S	P	400	18.7	34.78				
12/6	0855	S	P	22	15.5	34.42				
12/12	1318	S	P	60	12.0	33.91				
12/19	0845	S	P	7.8	16.5	33.89				
1958										
2/11	0832	S	O	-	15.0	32.94	0.02			
2/18	0927	S	O	-	11.5	32.77				
3/17	0830	S	P	0.1	17.0	33.06	0.06			
4/1	1022	S	O	-	17.8	33.84				
4/15	0742	S	O	-	21.2	27.20	0.05			
5/1	0929	S	O	-	26.0	32.47				
5/20	1208	S	O	-	25.9	33.49	0.03			
5/29	0952	S	P	0.0	28.2	33.80				
6/11	1130	S	O	-	30.0	31.92	0.02			
6/26	0655	S	O	-	29.0	33.17				

STATION B 25 Depth of 10 feet 26°44.4' N. 82°10' W.

Date	Time	S or B	G. breve C.	G. breve M.	°C.	Sal.	Cu.	PO_4 In.	PO_4 Tot.	NO_3-NO_2
1957										
7/9	1100	S	O	-	30.3	30.08				
8/12	1056	S	O	-	31.3	17.37				
8/26	1158	S	O	-	30.0	25.67				
9/3	0925	S	O	-	28.3	22.42				
9/10	1130	S	O	-	29.0	22.66				

STATION B 29 Depth of 65 feet 26°42.8' N. 82°15.5' W.

Date	Time	S or B	G. breve C.	G. breve M.	°C.	Sal.	Cu.	PO_4 In.	PO_4 Tot.	NO_3-NO_2
1957										
7/2	1130	S	O	-	30.5	32.61	0.05			
7/9	1107	S	O	-	29.8	34.51				
7/17	1050	S	P	0.0	30.8	29.68				
7/31	0750	S	O	-	30.6	33.12	0.08	-	1.4	
		B	O	-	30.0	32.75	0.18	-	1.4	
8/12	1059	S	P	0.0	-	30.05				
8/20	1238	S	O	-	31.0	31.46				
8/26	1208	S	O	-	29.7	32.41				
9/3	0945	S	O	-	28.5	26.01	0.03			
9/10	1344	S	O	-	30.2	25.29	0.00			
9/16	1050	S	O	-	27.5	30.67				
9/23	1015	S	P	0.0	29.2	31.25				
10/6	1640	S	O	-	28.5	13.74	0.05			
		B	O	-	28.7	32.22	0.05			
10/23	1220	S	O	-	25.0	31.75				
		B	O	-	25.3	33.98				
11/4	1042	S	P	40	22.3	31.57				
11/6	1152	S	P	130	22.0	34.23	0.02			
		M	P	54	21.9	34.30	0.04			
		B	P	50	21.9	34.25	0.02			
11/14	1122	S	P	8.0	21.8	32.52	0.13			
		B	P	4.0	22.0	33.40	0.11			
11/21	1213	S	P	2.1	22.7	31.24	0.18			
		B	P	2.6	22.9	32.79	0.23			
11/25	0830	S	P	40	24.5	32.93				
12/17	1436	S	P	54	16.5	33.10				
1958										
2/5	1409	S	O	-	14.0	29.51	0.05			
4/8	1426	S	O	-	22.3	30.25	0.00			
5/13	0832	S	O	-	25.2	30.91	0.01			
5/29	0959	S	P	0.0	27.4	33.19				
6/10	1250	S	O	-	30.3	32.61				
6/17	1147	S	O	-	29.5	33.26				

STATION B 42 Depth of 21 feet 26°36.5' N. 82°13.3' W.

Date	Time	S or B	G. breve C.	G. breve M.	°C.	Sal.	Cu.	PO_4 In.	PO_4 Tot.	NO_3-NO_2
1957										
7/2	1138	S	O	-	30.5	34.31	0.03			
7/9	1115	S	O	-	30.3	35.58				
7/17	1057	S	P	0.0	31.0	32.57	0.05			
7/31	0906	S	O	-	30.3	32.05	0.10	-	1.2	
		B	O	-	30.3	32.67	0.14	-	1.0	
8/1	1414	S	P	0.0	30.2	33.37				
8/12	1110	S	O	-	30.5	35.18				
8/20	1247	S	O	-	30.5	32.26				
8/26	1235	S	O	-	30.0	34.57				
9/3	0955	S	P	0.0	28.2	29.32	0.02			
9/10	1140	S	O	-	29.0	33.87	0.05			
9/16	1042	S	O	-	27.3	25.97				
9/23	1008	S	P	0.1	29.0	35.05				
10/6	1707	S	O	-	28.4	22.19				
		B	O	-	28.6	30.29				
10/15	1137	S	O	-	25.8	27.98				
10/23	1247	S	O	-	25.7	34.49				
		B	O	-	25.7	34.53				
10/28	1000	S	P	820	16.0	32.02				
11/4	1035	S	P	0.8	22.5	33.79				
11/6	1128	S	P	24	22.5	34.11	0.20			
		B	P	24	22.2	34.17				
11/14	1148	S	P	10	22.0	32.79	0.09			
		B	P	10	22.0	33.12	0.06			
11/20	1251	S	P	8.0	24.0	34.40				
11/21	1150	S	P	8.0	22.5	34.02	0.08			
		B	P	1.6	22.5	33.84	0.11			
12/2	0812	S	P	1.4	11.7	33.31				
12/10	1500	S	P	100	16.7	32.83				
12/12	1303	S	P	92	10.0	33.30				
12/17	1427	S	F	28	15.8	33.71				
12/23	1356	S	P	62	17.8	33.86				
1958										
2/5	1402	S	P	0.0	13.7	32.50				
2/14	1212	S	O	-	13.0	32.97				
2/24	1315	S	O	-	14.0	32.79				
3/11	1251	S	O	-	20.3	30.26				
4/1	1009	S	O	-	18.8	32.21				

STATION B 42 (Cont'd)

Date	Time	S or B	G. breve C.	G. breve M.	°C.	Sal.	Cu.	PO_4 In.	PO_4 Tot.	NO_3-NO_2
4/8	1436	S	O	-	23.5	31.94				
4/20	1634	S	O	-	23.2	32.54				
5/21	1317	S	O	-	27.0	33.86				
6/10	1241	S	O	-	29.2	29.27				
6/17	1140	S	P	0.0	29.9	32.50				

STATION B 47 Depth of 3 feet 26°33.1' N. 82°12' W.

Date	Time	S or B	G. breve C.	G. breve M.	°C.	Sal.	Cu.	PO_4 In.	PO_4 Tot.	NO_3-NO_2
1957										
7/2	1145	S	O	-	30.5	34.83	0.01			
7/9	1120	S	O	-	30.5	35.53				
7/17	1105	S	O	-	31.2	30.75	0.04			
7/31	0935	S	O	-	30.1	27.33	0.08	-	0.6	
		B	O	-	30.4	30.05	0.10	-	2.4	
8/1	1420	S	O	-	30.2	31.34	0.02			
8/12	1120	S	F	0.0	30.5	34.88				
8/20	1253	S	O	-	30.8	29.27				
8/26	1245	S	O	-	30.0	34.42				
9/3	1002	S	P	0.0	28.0	25.22	0.02			
9/10	1144	S	O	-	29.0	34.11	0.06			
9/16	1034	S	O	-	27.2	24.59				
9/23	1002	S	P	0.0	29.0	34.26				
10/6	1721	S	O	-	28.0	26.78				
		B	O	-	28.0	31.77				
10/15	1144	S	O	-	26.0	22.32				
10/21	1026	S	O	-	25.6	33.68				
10/23	1306	S	P	200	-	27.58				
		B	F	120	-	32.97				
10/28	0956	S	F	1140	18.0	32.82				
11/4	1005	S	O	-	22.1	34.47				
11/6	1109	S	P	10	22.6	33.70	0.02			
		B	P	14	22.2	33.61	0.08			
11/14	1212	S	O	-	21.9	29.73	0.14			
		B	O	-	21.9	33.02	0.12			
11/20	1250	S	P	20	24.3	34.60				
11/21	1132	S	P	0.6	22.8	32.46	0.06			
		B	P	0.6	22.5	32.63	0.11			
12/2	0804	S	P	58	16.8	33.67				
12/10	1453	S	P	360	16.8	33.30	0.01			
12/12	1255	S	F	280	13.0	34.05				
12/17	1420	S	P	12	16.2	33.69				
12/23	1350	S	P	24	17.3	34.14				

STATION B 47 (Cont'd)

Date	Time	S or B	G. breve C.	G. breve M.	°C.	Sal.	Cu.	PO4 In.	PO4 Tot.	NO3-NO2
1958										
2/5	1355	S	O	-	13.5	32.94	0.04			
2/14	1206	S	O	-	13.2	33.10				
2/24	1307	S	O	-	14.0	32.63				
3/11	1246	S	P	0.0	20.7	30.39				
3/25	1151	S	P	0.0	17.5	32.88				
4/9	0749	S	P	0.0	20.5	33.31	0.00			
4/20	1625	S	O	-	22.3	31.27				
5/13	0820	S	O	-	25.5	31.08	0.01			
5/21	1311	S	O	-	27.4	33.91				
6/10	1236	S	O	-	29.4	30.88				
6/17	1107	S	O	-	29.6	32.99				

STATION B 57 Depth of 11 feet 26°29.7' N. 82°08.8' W.

Date	Time	S or B	G. breve C.	G. breve M.	°C.	Sal.	Cu.	PO4 In.	PO4 Tot.	NO3-NO2
1957										
7/2	1210	S	O	-	31.0	29.19				
7/9	1127	S	O	-	31.5	25.64				
8/1	1427	S	O	-	30.2	24.67				
8/12	1126	S	O	-	31.3	24.11				
8/20	1302	S	O	-	31.0	24.23				
8/26	1255	S	O	-	30.0	22.33				
9/3	1010	S	O	-	28.0	20.69	0.05			
9/10	1150	S	O	-	29.7	23.56	0.03			
9/16	0950	S	O	-	27.3	23.66				
9/23	0951	S	O	-	29.5	22.24				
10/15	1150	S	O	-	25.8	21.52				
10/21	1020	S	P	300	22.5	24.52				
10/23	1323	S	P	720	24.8	21.97				
		B	P	300	24.5	22.70				
10/28	0950	S	P	180	15.5					
10/31	1100	S	O	-	19.9	30.57				
		B	O	-	19.5	30.51				
11/4	1004	S	P	2.0	22.2	30.17				
11/20	1243	S	P	560	24.5	33.60				
11/25	0817	S	P	1760	24.3	32.88				
12/2	0755	S	P	106	12.2	33.41				
12/10	1445	S	P	38	15.8	33.57	0.04			
12/17	1415	S	P	360	16.2	33.71				
12/23	1342	S	P	14	18.3	32.66				

STATION B 57 (Cont'd)

Date	Time	S or B	G. breve C.	G. breve M.	°C.	Sal.	Cu.	PO4 In.	PO4 Tot.	NO3-NO2
1958										
2/5	1348	S	O	-	14.0	31.64	0.05			
2/14	1200	S	O	-	11.7	31.26				
2/24	1300	S	O	-	15.5	27.48				
3/11	1233	S	P	0.6	21.7	23.24				
4/1	0958	S	O	-	19.8	26.92				
4/8	1449	S	O	-	24.0	27.36				
4/20	1619	S	O	-	22.8	27.74				
5/13	0809	S	O	-	25.3	24.96	0.02			
5/21	1304	S	O	-	28.4	27.99				
6/10	1230	S	O	-	31.1	27.12				
6/17	1102	S	O	-	29.8	28.46				

STATION B 60 Depth of 12 feet 26°28.3' N. 82°00.2' W.

Date	Time	S or B	G. breve C.	G. breve M.	°C.	Sal.	Cu.	PO4 In.	PO4 Tot.	NO3-NO2
1957										
7/2	1221	S	O	-	31.5	25.12				
7/9	1136	S	O	-	31.5	31.46				
8/1	1438	S	O	-	30.2	25.39				
8/12	1225	S	O	-	30.7	24.13				
8/20	1335	S	O	-	30.7	26.90				
9/3	1018	S	P	0.0	28.5	29.33				
9/10	1326	S	P	0.0	28.5	28.17				
9/16	0945	S	O	-	27.5					
9/23	0922	S	O	-	29.5	22.31				
10/15	1240	S	P	80	27.2	29.13	0.22			
10/21	0932	S	P	440	25.3	24.54				
10/28	0937	S	P	740	19.3					
11/4	0955	S	P	0.2	22.0	30.19				
11/6	1017	S	P	1.0	22.0	28.16	0.05			
		B	P	0.0	22.0	28.35	0.09			
11/14	1302	S	O	-	22.0	31.33	0.09			
		B	O	-	22.1	32.51	0.10			
11/20	1210	S	P	300	24.8	34.20				
11/21	1048	S	P	30	23.5	33.22	0.07			
		B	P	4.0	23.3	33.16	0.07			
12/10	1410	S	P	40	17.0	30.43	0.13			
12/17	1339	S	P	60	15.5					
12/23	1312	S	P	14	17.5	31.96				

STATION B 60 (Cont'd)

Date	Time	S or B	G. breve C.	G. breve M.	°C.	Sal.	Cu.	PO_4 In.	PO_4 Tot.	NO_3-NO_2
1958										
2/5	1308	S	O	-	13.2	27.32	0.03			
2/14	1129	S	O	-	13.3	26.18				
2/24	1230	S	O	-	15.7	26.40				
3/11	1110	S	P	0.6	21.5	26.33				
4/1	0945	S	O	-	19.7	23.82				
4/8	1342	S	O	-	23.3	23.98				
4/20	1138	S	O	-	21.8	28.98				
5/13	0720	S	O	-	25.5	19.58	0.02			
5/21	1248	S	O	-	28.3	31.55				
6/10	1220	S	O	-	29.5	24.69				
6/17	1051	S	O	-	30.3	30.53				

STATION B 75 Depth of 16 feet 26°23.7' N. 81°55.6' W.

Date	Time	S or B	G. breve C.	G. breve M.	°C.	Sal.	Cu.	PO_4 In.	PO_4 Tot.	NO_3-NO_2
1957										
7/10	1115	S	O	-	30.0	32.75				
		B	O	-	30.1	35.59				
7/11	1050	S	O	-	30.5	34.24				
		B	O	-	30.4	35.85				
7/23	1135	S	O	-	31.0	34.66				
		B	O	-	31.0	35.48				
8/8	1022	S	O	-	29.9	32.70				
		B	O	-						
9/19	0735	S	P	0.1	28.3	33.98				
		B	O	-	28.4	33.93				
10/7	0703	S	-	-	27.5	24.69	0.05			
		B	-	-	28.0	33.58	0.07			
10/23	1411	S	P	980	25.5	33.33				
		B	P	2380	25.5	34.00				
11/6	0954	S	P	28	22.2	32.46	0.07			
		B	P	22	22.1	33.29	0.05			

STATION B 76 Depth of 9 feet 26°24.3' N. 81°53' W.

Date	Time	S or B	G. breve C.	G. breve M.	°C.	Sal.	Cu.	PO_4 In.	PO_4 Tot.	NO_3-NO_2
1957										
7/2	1231	S	O	-	30.8	32.59				
7/9	1145	S	O	-	30.5	35.08				
7/23	0928	S	O	-	30.6	30.97				
		B	O	-	31.1	34.92				
7/31	1134	S	P	0.0	30.5	30.72				
		B	O	-	30.3	30.84				

STATION B 76 (Cont'd)

Date	Time	S or B	G. breve C.	G. breve M.	°C.	Sal.	Cu.	PO_4 In.	PO_4 Tot.	NO_3-NO_2
8/6	1530	S	P	0.0	29.0	31.20				
8/20	1344	S	O	-	31.5	27.22				
9/3	1027	S	O	-	28.0	29.37				
9/10	1308	S	O	-	29.2	31.49				
9/16	0935	S	O	-	27.0	30.19				
9/23	0914	S	O	-	29.0	33.09				
10/15	1250	S	P	0.0	26.7	30.46				
10/21	0745	S	O	-	24.3	32.49				
10/28	0927	S	P	260	18.0					
11/4	0946	S	P	8.0	22.8	34.43				
11/20	1200	S	P	6.0	24.5	35.20				
11/21	1030	S	P	8.0	23.8	34.57	0.22			
		B	P	3.2	23.6	34.62	0.05			
12/10	1359	S	P	40	17.5	32.86				
12/17	1330	S	P	40	16.0	33.64				
12/23	1302	S	P	12	18.2	33.71				
1958										
2/5	1300	S	P	0.1	14.5					
2/14	1120	S	P	0.2	13.5	32.03				
2/24	1220	S	O	-	16.2	31.33				
3/11	1055	S	O	-	20.7	32.01				
3/25	1134	S	P	0.0	18.5	30.77				
4/8	1333	S	O	-	22.7	31.09				
4/20	1129	S	O	-	22.2	32.20				
5/6	1333	S	P	0.0	28.3	32.72				
5/21	1206	S	O	-	27.8	33.68				
6/10	1158	S	O	-	29.5	32.14				

STATION B 79 Depth of 6 feet 26°21.6' N. 81°51.6' W.

Date	Time	S or B	G. breve C.	G. breve M.	°C.	Sal.	Cu.	PO_4 In.	PO_4 Tot.	NO_3-NO_2
1957										
7/2	1237	S	O	-	32.3	32.19				
7/9	1150	S	O	-	31.3	35.19				
7/10	1000	S	O	-	30.5	35.22				
		B	O	-	31.0	35.82				
7/11	1155	S	O	-	30.6	35.23				
		B	O	-	30.5	34.78				
7/23	0915	S	O	-	30.5	30.60				
		B	O	-	30.7	34.65				
7/31	1200	S	O	-	31.2	31.07				
		B	O	-	31.0	32.35				

STATION B 79 (Cont'd)

Date	Time	S or B	G. breve C.	G. breve M.	°C.	Sal.	Cu.	PO_4 In.	PO_4 Tot.	NO_3-NO_2
8/6	1530	S	P	0.0	29.7	30.43				
8/8	1012	S	O	-	30.3					
		B	O	-	30.2	33.27				
8/12	1236	S	O	-	30.5	34.18				
8/20	1350	S	O	-	32.0	29.58				
8/27	1020	S	O	-	30.3	34.47				
		B	O	-	30.3	34.73				
9/10	1315	S	P	0.0	30.2	28.97				
9/16	0928	S	O	-	27.5	20.37				
9/23	0908	S	O	-	28.8	34.88				
10/15	1255	S	O	-	27.2	19.37				
10/21	0750	S	O	-	26.0	34.22				
10/23	1427	S	P	48	25.5	33.72				
		B	P	10	25.1	33.73				
10/28	0923	S	O	-	17.0					
10/31	0951	S	P	280	20.5	30.62				
		B	P	140	22.0	33.95				
11/4	0940	S	P	6.0	23.0	33.74				
11/6	0940	S	P	18	22.5	34.16	0.06	1.3	1.8	0.3
		B	O	-	22.4	34.52	0.04	1.1	5.5	0.1
11/14	1345	S	P	38	22.8	33.65	0.10			
		B	P	6.0	22.4	34.64	0.06			
11/20	1155	S	P	0.2	24.3	35.40				
11/21	1016	S	P	0.0	23.3	34.24	0.09			
		B	P	0.0	23.1	34.33	0.05			
12/10	1352	S	P	220	17.5	33.03	0.07			
12/17	1324	S	P	54	17.2	32.27				
12/23	1256	S	P	4.0	17.7	34.09				
1958										
2/5	1205	S	P	0.0	15.0	-	0.04			
2/14	1114	S	P	0.0	14.0	32.56				
2/24	1150	S	O	-	15.2	32.45				
3/11	1049	S	P	0.1	20.5	26.96				
3/25	1127	S	O	-	18.3	32.54				
4/8	1325	S	O	-	22.5	32.43	0.00			
4/20	1122	S	O	-	21.7	33.39	0.01			
5/6	1327	S	P	0.2	28.5	32.97	0.01			
5/21	1200	S	O	-	26.5	34.29				
6/10	1150	S	O	-	29.7	33.17				

STATION B 85 Depth of 6 feet 26°17.5' N. 81°49.3' W.

Date	Time	S or B	G. breve C.	G. breve M.	°C.	Sal.	Cu.	PO_4 In.	PO_4 Tot.	NO_3-NO_2
1957										
7/11	1230	S	O	-	30.9	35.00				
		B	O	-	30.5	35.45				
7/23	1324	S	P	0.0	32.0	31.87				
		B	O	-	31.2	35.65				
7/31	1231	S	O	-	31.0	34.13				
		B	O	-	30.7	34.00				
8/27	1147	S	P	0.1	30.7	34.91				
		B	P	0.0	30.2	34.91				
10/7	0743	S	O	-	28.3	33.27	0.08			
		B	O	-	28.0	34.63				
10/31	0933	S	P	480	22.6	31.55				
		B	P	320	22.5	34.03				
11/6	0920	S	P	0.0	22.8	34.17	0.05	1.1	1.5	0.6
		B	P	0.0	22.8	34.21	0.07	1.3	1.9	0.3
11/14	1403	S	P	390	22.4	35.06	0.18			
		B	P	470	22.6	34.60	0.11			
11/21	0958	S	P	2.6	23.5	34.37	0.15			
		B	P	10	23.5	34.46	0.07			

STATION B 92 Depth of 22 feet 26°13' N. 81°51.9' W.

Date	Time	S or B	G. breve C.	G. breve M.	°C.	Sal.	Cu.	PO_4 In.	PO_4 Tot.	NO_3-NO_2
1957										
7/11	1305	S	O	-	31.2	36.03				
		B	O	-	31.4	36.05				
7/31	1310	S	O	-	31.0	35.32				
		B	O	-	31.0	35.67				
10/31	0902	S	P	1220	21.5	33.65				
		M	P	1240	21.5	33.62				
		B	P	960	21.5	33.63				
11/6	0905	S	P	18	22.6	34.50	0.05	0.9	1.2	0.2
		B	P	12	22.5	34.48	0.05	1.1	1.3	0.3
11/21	0937	S	P	0.8	23.5	34.65	0.16			
		B	P	0.0	23.0	34.63	0.15			

STATION B 93 Depth of 10 feet 26°13' N. 81°49.6' W.

Date	Time	S or B	G. breve C.	G. breve M.	°C.	Sal.	Cu.	PO_4 In.	PO_4 Tot.	NO_3-NO_2
1957										
7/11	1330	S	O	-	31.7	36.34				
		B	O	-	31.3	36.30				
7/18	1009	S	C	-	30.7	35.87				
		B	O	-	31.0	35.97				
7/31	1325	S	O	-	31.0	35.60				
		B	O	-	31.0	35.52				
8/13	1100	S	O	-	-	34.64				
11/14	1429	S	O	-	22.7	34.48	0.10			
		B	P	0.8	22.9	34.47	0.09			

STATION C 3 Depth of 19 feet 26°07.5' N. 81°49.1' W.

Date	Time	S or B	G. breve C.	G. breve M.	°C.	Sal.	Cu.	PO_4 In.	PO_4 Tot.	NO_3-NO_2
1957										
7/11	1355	S	P	0.0	30.8	36.47				
		B	O	-	30.5	36.24				
7/31	1346	S	O	-	31.0	35.05				
		B	O	-	31.0	35.05				
8/13	0915	S	O	-	29.8	34.67				
8/19	0745	S	O	-	31.1	35.23	0.05			
		B	O	-	30.8	34.37				
10/24	0901	S	P	180	25.6	34.97				
		B	P	120	25.5	35.06				
11/6	0844	S	P	26	23.0	34.15	0.07	1.2	2.2	0.4
		B	P	66	22.9	34.09	0.13	1.5	4.2	0.3
11/14	1439	S	P	32	22.5	34.38	0.04			
		B	P	34	22.7	34.49	0.03			

STATION C 5 Depth of 8 feet 26°05.9' N. 81°47.7' W.

Date	Time	S or B	G. breve C.	G. breve M.	°C.	Sal.	Cu.
1957							
7/2	1132	S	O	-	31.2	32.58	
		B	O	-	31.2	32.97	
7/24	1640	S	O	-	32.1	18.06	
		B	O	-	32.0	26.25	
8/6	0930	S	O	-	29.5	28.83	
		B	O	-	29.3	29.39	
8/19	0847	S	O	-	30.9	32.95	
8/20	0909	S	O	-	31.2	26.17	
10/28	0907	S	P	180	19.7		
11/18	1057	S	P	22	24.0	34.54	0.13
		B	P	14	24.8	34.48	0.06

STATION C 7 Depth of 18 feet 26°05.8' N. 81°48.7' W.

Date	Time	S or B	G. breve C.	G. breve M.	°C.	Sal.
1957						
7/11	1421	S	P	0.0	30.8	36.25
		B	O	-	30.5	36.17
7/18	1100	S	O	-	31.0	34.52
		B	O	-	30.6	35.80
7/23	1436	S	O	-	31.8	32.64
		B	O	-	31.4	35.80
7/24	1500	S	O	-	31.6	28.16
		B	O	-	31.8	33.37
7/31	1407	S	O	-	31.4	35.65
		B	O	-	31.4	35.70

STATION C 7 (Cont'd)

Date	Time	S or B	G. breve C.	G. breve M.	°C.	Sal.	Cu.	PO_4 In.	PO_4 Tot.	NO_3-NO_2
8/19	0720	S	O	-	30.6	34.67	0.12	-	0.4	
		B	O	-	31.0	35.14				
8/20	1137	S	O	-	31.2	30.20	0.03	-	1.1	
8/27	1345	S	O	-	30.2	34.84				
		B	O	-	30.1	34.92				
9/9	1420	S	O	-	30.2	14.26				
9/16	0912	S	O	-	27.7	24.63				
10/15	1345	S	O	-	27.5	33.28				
10/21	0812	S	O	-	25.5	35.01				
10/23	1530	S	O	-	25.6	35.00				
		B	O	-	26.0	35.00				
10/31	0832	S	P	320	21.6	33.84				
		B	P	480	21.0	33.34				
11/4	0915	S	P	42	22.7	33.69				
11/18	1035	S	P	44	24.4	34.54	0.13			
		B	P	14	25.4	34.55	0.18			
11/20	1303	S	P	72	24.5	34.49	0.06			
		B	P	52	24.5	34.54	0.08			
11/21	0914	S	P	1.6	23.8	34.44	0.15			
		B	P	0.1	23.5	34.43	0.15			
12/10	1220	S	P	280	17.7	33.87				
12/17	1248	S	P	160	16.3	34.27				
12/23	1240	S	P	32	17.8	34.33				
1958										
2/5	1140	S	P	20	14.8	31.06				
2/14	1059	S	O	-	13.5	32.59				
2/24	1135	S	O	-	15.7	31.33				
3/11	1031	S	O	-	20.5	32.50				
3/25	1058	S	P	0.0	18.8	32.10				
4/8	1309	S	O	-	22.5	32.10				
4/20	1106	S	O	-	22.5	31.26				
5/6	1242	S	P	0.0	27.0	33.60				
5/21	1131	S	O	-	26.3	34.20				
6/10	1117	S	O	-	29.8	24.60				
6/17	0950	S	O	-	29.8	31.27				

STATION C 15 Depth of 3 feet 26°02' N. 81°45.2' W.

Date	Time	S or B	G. breve C.	G. breve M.	°C.	Sal.	Cu.	PO_4 In.	PO_4 Tot.	NO_3-NO_2
1957										
7/8	1235	S	O	-	32.2	35.49	0.04			
9/9	1410	S	O	-	30.7	22.38	0.06			
9/16	0835	S	O	-	27.2					
9/23	0847	S	O	-	29.8	23.78				
10/15	1337	S	O	-	28.0	25.82	0.12			
10/21	0905	S	O	-	25.2	32.38				
10/28	0900	S	P	0.2	19.0					
11/4	0902	S	P	180	22.6	29.75				

STATION C 16 Depth of 16 feet 26°01' N. 81°45.8' W.

Date	Time	S or B	G. breve C.	G. breve M.	°C.	Sal.	Cu.	PO_4 In.	PO_4 Tot.	NO_3-NO_2
1957										
7/24	1600	S	O	-	32.4	30.43				
		B	O	-	32.4	31.35				
7/25	1138	S	O	-	30.6	33.62				
		B	O	-	30.5	34.59				
8/6	1010	S	P	0.0	30.2	33.63				
		B	P	0.0	30.2	33.69				
8/13	1048	S	O	-	30.5	34.98				
8/19	0947	S	O	-	30.5	32.31				
8/20	0935	S	O	-	30.7	34.42	0.00	-	0.6	
		B	O	-	30.7	34.38	0.18	-	0.4	
9/9	1358	S	O	-	30.0	31.62				
9/16	0904	S	O	-	27.5	28.70				
9/23	0822	S	O	-	28.5					
10/15	1317	S	O	-	27.5	30.62				
10/28	0845	S	P	86	20.0					
11/4	0840	S	P	460	22.5	33.67				
11/12	1158	S	P	10	22.0	33.65				
11/18	1201	S	P	14	24.5	34.57	0.25			
		B	P	10	24.8	34.40	0.15			
11/20	1122	S	P	1.4	24.7	35.20				
12/10	1212	S	P	40	18.0	34.40				
12/17	1241	S	P	40	16.2	34.29				
12/23	1232	S	P	16	17.8	34.51				
1958										
2/5	1143	S	P	0.2	15.0	31.89				
2/14	1050	S	P	1.0	13.3	32.41				
2/24	1125	S	O	-	15.3	32.27				
3/11	1020	S	O	-	21.0	32.50				
3/25	1051	S	P	-	18.8	32.12				

STATION C 16 (Cont'd)

Date	Time	S or B	G. breve C.	G. breve M.	°C.	Sal.	Cu.	PO_4 In.	PO_4 Tot.	NO_3-NO_2
4/8	1300	S	O	-	22.7	32.56				
4/20	1058	S	O	-	21.8	32.38				
5/6	1233	S	P	0.0	27.2	33.66				
5/21	1125	S	O	-	26.9	34.34				
6/10	1109	S	O	-	28.9	29.67				
6/17	0944	S	O	-	29.8	30.93				

STATION C 20 Depth of 28 feet 25°58' N. 81°44.7' W.

Date	Time	S or B	G. breve C.	G. breve M.	°C.	Sal.	Cu.	PO_4 In.	PO_4 Tot.	NO_3-NO_2
1957										
7/8	1227	S	O	-	31.0	36.06				
7/25	1330	S	O	-	31.5	35.87				
		B	O	-	31.2	35.85				
8/6	1045	S	P	0.2	30.3	34.07				
		B	P	0.0	30.0	34.09				
8/13	1145	S	O	-	30.2	34.45				
8/19	0952	S	O	-	30.1	32.92				
8/20	1035	S	O	-	30.9	34.03	0.00	-	0.5	
		B	O	-	31.5	33.89	0.01	-	0.6	
9/9	1352	S	O	-	30.0	31.47				
9/16	0857	S	O	-	27.5	30.84				
9/23	0830	S	O	-	28.7	33.57				
10/15	1325	S	O	-	27.5	33.41				
10/21	0850	S	O	-	25.6	34.46				
10/28	0855	S	P	8.0	20.0					
11/4	0855	S	P	1100	22.5	33.55				
11/7	1320	S	P	16	23.2	33.48				
11/12	1153	S	P	12	21.3	33.80				
11/18	1236	S	P	6.0	24.6	34.35	0.31			
		B	P	8.0	24.7	34.29	0.17			
11/20	1116	S	P	10	25.0	35.20				
12/10	1205	S	P	140	18.0	34.61	0.05			
12/17	1236	S	P	80	16.3	34.25				
12/23	1227	S	P	20	18.0	34.45				
1958										
2/5	1131	S	P	4.8	14.0	31.46	0.03			
2/14	1045	S	P	4.0	13.5	32.07				
2/24	1120	S	O	-	16.5	32.00				
3/11	1114	S	O	-	21.7	32.36				
3/25	1045	S	P	0.1	18.0	32.12				
4/8	1257	S	O	-	23.5	31.36	0.01			

STATION C 20 (Cont'd)

Date	Time	S or B	G. breve C.	G. breve M.	°C.	Sal.	Cu.	PO_4 In.	PO_4 Tot.	NO_3-NO_2
4/20	1052	S	O	-	22.0	32.50				
5/6	1207	S	O	-	27.5	33.62	0.01			
5/21	1119	S	O	-	27.3	34.34				
6/10	1103	S	O	-	28.3	33.86				
6/17	0938	S	O	-	30.0	30.57	0.02			

STATION C 32 Depth of 6 feet 25°54.3' N. 81°43.6' W.

Date	Time	S or B	G. breve C.	G. breve M.	°C.	Sal.	Cu.	PO_4 In.	PO_4 Tot.	NO_3-NO_2
1957										
7/8	1220	S	O	-	31.3	36.27	0.03			
7/10	1145	S	O	-	31.2	35.67				
8/13	1106	S	P	0.0	30.0	35.35				
8/19	1000	S	O	-	-	34.62				
9/9	1350	S	O	-	30.0	31.62				
9/16	0845	S	O	-	27.2	25.54				
9/23	0836	S	P	0.0	29.8	35.97				
10/15	1332	S	O	-	27.7	30.17	0.21			
10/21	0900	S	O	-	25.6	34.29				
10/28	0851	S	P	0.6	20.0					
11/4	0850	S	P	420	22.3	34.11				
11/7	1150	S	P	54	23.0	33.45				
11/12	1145	S	P	12	21.7	34.06				
11/15	1620	S	P	4.0	24.5	34.86	0.07			
11/20	1108	S	P	60	25.2	35.20				
12/10	1155	S	P	54	17.8	34.70	0.00			
12/17	1230	S	P	140	16.5	34.34				
12/23	1221	S	P	4.0	18.3	34.42				
1958										
2/5	1124	S	P	26	13.7	32.39	0.03			
2/14	1038	S	P	4.0	13.5	32.23				
2/24	1112	S	O	-	16.5	31.82				
3/11	1005	S	O	-	22.8	31.53				
3/25	1038	S	P	0.0	18.7	32.10				
4/8	1249	S	O	-	22.5	32.18	0.01			
4/20	1045	S	O	-	22.2	33.21				
5/6	1200	S	O	-	27.7	31.71	0.01			
5/21	1112	S	O	-	27.7	33.86				
6/10	1050	S	O	-	29.8	33.53				
6/17	0931	S	O	-	31.0	30.30	0.01			

STATION C 32a Depth of 3 feet 25°50.4' N. 81°40.4 W.

Date	Time	S or B	G. breve C.	G. breve M.	°C.	Sal.	Cu.	PO_4 In.	PO_4 Tot.	NO_3-NO_2
1957										
11/7	1140	S	P	112	23.0	33.93				
11/12	1137	S	P	4.0	21.5	34.01				
11/20	1058	S	P	160	25.3	35.20				
12/10	1145	S	P	40	18.2	34.88				
12/17	1224	S	P	180	16.2	33.93				
12/23	1215	S	P	60	18.7	34.27				
1958										
2/5	1115	S	P	60	14.0	32.68				
2/14	1030	S	P	10	13.5	32.32				
2/24	1106	S	O	-	15.7	31.60				
3/11	0951	S	O	-	22.5	31.49				
3/25	1032	S	P	0.2	18.3	32.23				
4/8	1241	S	O	-	23.5	32.07				
4/20	1036	S	O	-	21.7	33.39				
5/6	1151	S	O	-	28.5	33.60				
5/21	1105	S	O	-	27.5	33.49				
6/10	1049	S	O	-	29.5	30.97				
6/17	0925	S	O	-	29.8	29.85				

STATION C 32b Depth of 4 feet 25°52.9' N. 81°37.9' W.

Date	Time	S or B	G. breve C.	G. breve M.	°C.	Sal.	Cu.	PO_4 In.	PO_4 Tot.	NO_3-NO_2
1957										
11/12	1130	S	P	80	22.0	33.29				
11/20	1050	S	P	120	25.5	34.20				
12/10	1140	S	P	26	18.2	34.79				
12/17	1216	S	P	130	16.0	34.61				
12/23	1210	S	P	160	19.0	34.61				
1958										
2/5	1109	S	P	8.0	13.0	31.60	0.06			
2/14	1055	S	P	1.4	12.5	30.79				
2/24	1100	S	O	-	16.5	32.05				
3/11	0944	S	O	-	23.0	30.64				
3/25	1029	S	O	-	19.0	32.18				
4/8	1235	S	O	-	23.5	32.14				
4/20	1031	S	O	-	22.3	33.37				
5/6	1145	S	O	-	28.2	31.71				
5/21	1100	S	O	-	27.5	32.38				
6/10	1043	S	O	-	29.5	32.05				
6/17	0920	S	O	-	29.8	27.48				

STATION C 42 Depth of 2 feet 25°46' N. 81°23' W.

Date	Time	S or B	G. breve C.	G. breve M.	°C.	Sal.	Cu.	PO_4 In.	PO_4 Tot.	NO_3-NO_2
1957										
7/8	0807	S	O	-	30.0	32.25				
8/19	1106	S	O	-	31.5	24.06				
9/9	0850	S	O	-	28.0	17.87				
11/7	1115	S	O	-	23.0	25.40				
11/12	1109	S	O	-	21.5	20.67				
11/20	1130	S	O	-	25.8	27.40				
12/10	1117	S	O	-	17.8	28.48				
12/17	1200	S	O	-	16.2	31.09				
12/23	1106	S	O	-	19.8	30.90				
1958										
2/5	1045	S	O	-	13.5	14.47				
2/14	1008	S	O	-	12.5	15.37				
2/24	1043	S	O	-	17.3	20.97				
3/11	0928	S	O	-	23.7	25.90				
3/25	0942	S	O	-	18.7	23.60				
4/8	1122	S	O	-	23.8	21.37				
4/20	1012	S	O	-	23.0	22.36				
5/6	1125	S	O	-	27.8	26.20				
5/21	1042	S	O	-	27.3	27.09				
6/10	0942	S	O	-	29.2	24.16				
6/17	0903	S	O	-	30.2	16.40				

STATION C 42a Depth of 9 feet 25°48' N. 81°28.1' W.

Date	Time	S or B	G. breve C.	G. breve M.	°C.	Sal.	Cu.	PO_4 In.	PO_4 Tot.	NO_3-NO_2
1957										
11/7	1127	S	P	24	23.0	31.32				
11/12	1116	S	P	22	21.8	27.55				
11/20	1138	S	O	-	25.7	31.30				
12/10	1125	S	O	-	18.0	29.69	0.00			
12/17	1206	S	P	0.0	16.0	32.97				
12/23	1200	S	P	0.0	19.7	32.95				
1958										
2/14	1015	S	P	3.0	13.3	28.80	0.05			
2/24	1050	S	O	-	17.3	24.99				
3/11	0936	S	O	-	24.0	25.26				
3/25	1016	S	O	-	19.2	26.17				
4/8	1225	S	O	-	24.5	25.28	0.02			
4/20	1019	S	O	-	23.0	26.73				
5/6	1135	S	O	-	28.3	27.30	0.01			
5/21	1049	S	O	-	28.0	27.81				
6/10	1032	S	O	-	29.7	28.86				
6/17	0910	S	O	-	30.5	22.41	0.03			

STATION C 50 Depth of 5 feet 25°41' N. 81°17.5' W.

Date	Time	S or B	G. breve C.	G. breve M.	°C.	Sal.	Cu.	PO_4 In.	PO_4 Tot.	NO_3-NO_2
1957										
7/8	0815	S	O	-	30.5	31.28	0.03			
8/19	1116	S	O	-	31.3	31.18				
9/9	0900	S	O	-	28.2	19.88	0.03			
11/7	1105	S	O	-	23.2	28.42				
11/12	1058	S	O	-	22.3	18.22				
11/20	1120	S	O	-	25.8	32.80				
12/10	1107	S	O	-	18.7	27.83	0.01			
12/17	1041	S	P	0.0	15.5	31.69				
12/23	1058	S	O	-	19.7	28.59				
1958										
2/5	1048	S	O	-	13.5	16.65				
2/14	0957	S	O	-	13.0	29.94	0.11			
2/24	1035	S	P	0.0	18.5	24.04	0.01			
3/11	0917	S	O	-	23.5	27.74				
3/25	0935	S	O	-	18.7	25.75				
4/8	1113	S	O	-	24.5	16.67	0.02			
4/20	1002	S	O	-	22.5	25.30				
5/6	1117	S	O	-	27.5	28.10	0.01			
5/21	1034	S	O	-	27.2	28.60				
6/10	0934	S	O	-	28.7	27.16				
6/17	0855	S	O	-	29.6	21.51	0.02			

STATION C 54 Depth of 6 feet 25°38' N. 81°16.4' W.

Date	Time	S or B	G. breve C.	G. breve M.	°C.	Sal.	Cu.	PO_4 In.	PO_4 Tot.	NO_3-NO_2
1957										
7/8	0824	S	O	-	30.2	34.40				
8/19	1122	S	O	-	30.8	33.29				
9/9	0907	S	O	-	28.0	31.29				
11/7	1058	S	O	-	22.8	30.81				
11/12	1050	S	O	-	-	29.87				
11/20	1114	S	O	-	25.7	32.60				
12/10	1058	S	O	-	17.8	33.87				
12/17	1035	S	P	0.0	16.0	32.16				
12/23	1052	S	P	0.0	19.7	32.77				
1958										
2/5	1039	S	O	-	12.2	25.95				
2/24	1029	S	P	32	18.3	27.94				
3/11	0909	S	O	-	23.5	29.90				
3/25	0928	S	O	-	18.7	27.50				
4/8	1106	S	O	-	23.7	25.79				

STATION C 54 (Cont'd)

Date	Time	S or B	G. breve C.	G. breve M.	°C.	Sal.	Cu.	PO_4 In.	PO_4 Tot.	NO_3-NO_2
4/20	0952	S	O	-	22.0	26.69				
5/6	1109	S	O	-	27.2	28.13				
5/21	1029	S	O	-	26.1	28.93				
6/10	0928	S	O	-	28.3	20.84				
6/17	0850	S	O	-	29.0	24.04				

STATION C 61 Depth of 3 feet 25°33' N. 81°12' W.

Date	Time	S or B	G. breve C.	G. breve M.	°C.	Sal.	Cu.	PO_4 In.	PO_4 Tot.	NO_3-NO_2
1957										
7/8	1040	S	O	-	31.0	25.23	0.01			
8/19	1252	S	O	-	31.2	16.64				
9/9	1155	S	O	-	30.5	5.17	0.05			
11/7	1049	S	O	-	23.5	10.37				
11/12	1045	S	O	-	22.3	9.71				
11/20	1007	S	O	-	26.0	18.50				
12/10	1047	S	O	-	18.3	-	0.07			
12/17	1025	S	P	0.0	16.3	26.33				
12/23	1043	S	O	-	20.2	20.16				
1958										
2/5	1030	S	O	-	14.7	10.14				
2/24	1021	S	O	-	18.2	11.40				
4/8	1056	S	O	-	24.5	16.04				
4/20	0948	S	O	-	23.0	13.24				
5/6	1100	S	O	-	27.0	28.42				
5/21	1020	S	O	-	26.8	19.38				
6/10	0919	S	O	-	28.4	26.94				
6/17	0841	S	O	-	30.5	4.00				

STATION C 64 Depth of 3 feet 25°28.8' N. 81°10' W.

Date	Time	S or B	G. breve C.	G. breve M.	°C.	Sal.	Cu.	PO_4 In.	PO_4 Tot.	NO_3-NO_2
1957										
7/8	1031	S	O	-	31.5	28.14	0.01			
8/19	1135	S	O	-	31.2	25.59				
9/9	0921	S	O	-	28.0	14.00				
11/7	1040	S	O	-	23.8	29.22				
11/12	1033	S	O	-	22.5	15.53				
11/20	1058	S	O	-	26.0	28.20				
12/10	1038	S	O	-	18.0	26.78				
12/17	1018	S	O	-	16.8	30.44				
12/23	1035	S	O	-	20.2	24.90				

STATION C 64 (Cont'd)

Date	Time	S or B	G. breve C.	G. breve M.	°C.	Sal.	Cu.	PO_4 In.	PO_4 Tot.	NO_3-NO_2
1958										
2/5	1018	S	O	-	14.5	13.55				
2/24	1014	S	O	-	18.2	19.76				
4/8	1048	S	O	-	24.0	18.21				
4/20	0941	S	O	-	22.3	17.68				
5/6	1052	S	O	-	28.7	25.68				
5/21	1013	S	O	-	26.6	24.05				
6/10	0912	S	O	-	28.0	12.72				
6/17	0833	S	O	-	29.6	15.84				

STATION C 68 Depth of 3 feet 25°22.1' N. 81°08.4' W.

Date	Time	S or B	G. breve C.	G. breve M.	°C.	Sal.	Cu.	PO_4 In.	PO_4 Tot.	NO_3-NO_2
1957										
7/8	1022	S	O	-	30.5	33.67	0.03			
8/19	1240	S	O	-	31.5	32.80				
9/9	0932	S	O	-	29.5	27.49	0.14			
11/7	1030	S	O	-	23.0	27.33				
11/12	1020	S	O	-	23.0	20.10				
11/20	0950	S	O	-	26.0	26.60				
12/10	1022	S	O	-	18.2	27.59	0.10			
12/17	1007	S	O	-	16.5	25.90	0.04			
12/23	1027	S	O	-	19.5	26.71				
1958										
2/5	1014	S	O	-	14.8	25.21	0.10			
2/24	1006	S	O	-	17.3	20.88				
4/8	1040	S	O	-	24.5	22.94	0.02			
4/20	0932	S	O	-	23.0	23.87				
5/6	1044	S	O	-	27.2	21.60	0.01			
5/21	1004	S	O	-	27.1	25.44				
6/10	0904	S	O	-	28.1	21.35				
6/17	0826	S	O	-	29.9	18.26	0.03			

STATION C 72 Depth of 8 feet 25°19.4' N. 81°09' W.

Date	Time	S or B	G. breve C.	G. breve M.	°C.	Sal.	Cu.	PO_4 In.	PO_4 Tot.	NO_3-NO_2
1957										
11/12	1015	S	O	-	22.7	26.60				
11/20	0944	S	O	-	26.2	31.40				
12/10	1015	S	P	0.0	17.8	30.48	0.01			
12/17	1000	S	O	-	16.3	30.53	0.05			
12/23	1022	S	O	-	19.8	29.36				

STATION C 72 (Cont'd)

Date	Time	S or B	G. breve C.	G. breve M.	°C.	Sal.	Cu.	PO_4 In.	PO_4 Tot.	NO_3-NO_2
1958										
2/5	1005	S	O	-	15.2	27.32	0.07			
2/24	1000	S	O	-	16.5	28.19				
4/8	1032	S	O	-	23.7	27.16	0.02			
4/20	0926	S	O	-	22.5	26.56				
5/6	1035	S	O	-	27.2	28.89	0.01			
5/21	0959	S	O	-	27.2	28.60				
6/10	0858	S	O	-	28.5	20.70				
6/17	0819	S	O	-	29.8	24.85	0.01			

STATION D 9 Depth of 4 feet 25°03.9' N. 80°59' W.

Date	Time	S or B	G. breve C.	G. breve M.	°C.	Sal.	Cu.	PO_4 In.	PO_4 Tot.	NO_3- NO_2
1957										
7/8	0910	S	O	-	31.2	40.98				
9/9	1016	S	O	-	28.3	37.16				
11/7	1002	S	O	-	23.0	32.79				
11/12	0955	S	O	-	22.0	32.26				
11/20	0921	S	O	-	26.3	33.40				
12/10	0955	S	O	-	17.3	32.07				
12/17	0940	S	O	-	16.7	31.38				
12/23	1005	S	O	-	20.3	32.30				
1958										
2/5	0945	S	O	-	12.7	32.94				
2/24	0944	S	O	-	18.0	30.46				
4/8	1012	S	O	-	24.2	31.64				
5/21	0941	S	O	-	26.5	33.37				

STATION D 11 Depth of 9 feet 24°59.2' N. 81°00.7' W.

1957						
7/8	1904	S	O	-	30.3	38.87
9/9	1020	S	O	-	29.2	36.37
12/10	0947	S	O	-	17.5	33.12
12/17	0932	S	O	-	17.5	32.70
12/23	1000	S	O	-	20.3	34.02
1958						
2/5	0939	S	O	-	13.5	32.90
2/24	0938	S	O	-	16.5	30.12
4/8	1005	S	O	-	23.3	32.14
5/21	0936	S	O	-	26.5	35.70

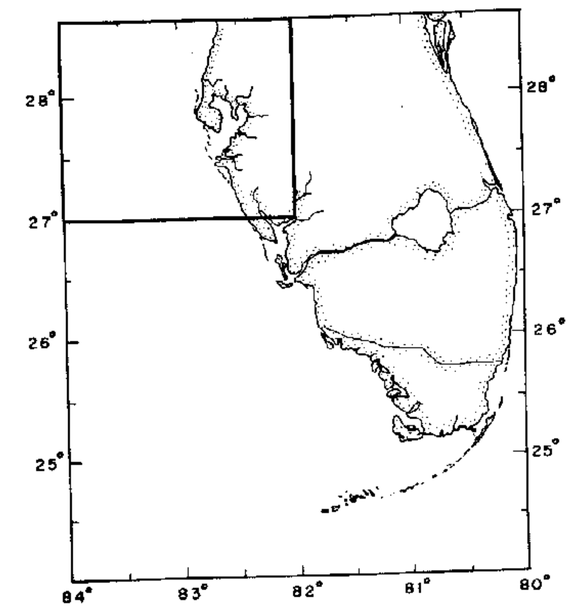

Figure 6.--Index map of southern Florida with outline of area sampled in Part II.

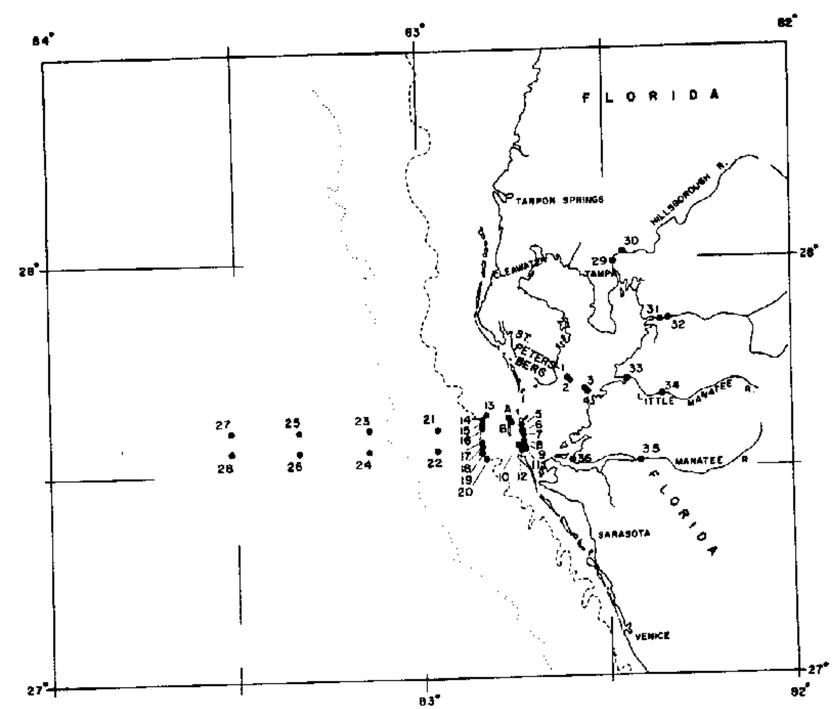

Figure 7.--Tampa Bay area showing station locations for Part II.

STATION 1 Depth of 26 feet 27°43.1' N. 82°36.5' W.

Date	Time	Depth	G. breve C.	G. breve M.	CA	Tr.	°C.	Sal.	Cu.	PO_4 In.	PO_4 Tot.	NO_3-NO_2
1958												
10/9	0954				0	-						
		1	P	0.0			26.7	28.13	0.09	-	21.7	0.2
		2	O	-			26.6	28.03	0.07	-	17.7	0.3
		3	O	-			26.6	28.22	0.07	-	19.7	0.3
		4	O	-			26.6	28.40	0.07	17.3	20.0	0.3
11/6	0919				7	-						
		1	P	0.0			22.0	27.77	0.01	18.0	20.0	0.1
		2	O	-			21.8	27.77	0.02	18.2	18.7	0.2
		3	P	0.0			21.7	27.81	0.02	18.0	18.6	0.3
		4	O	-			21.7	27.81	0.02	17.9	19.0	0.0
12/2	0925				3	5						
		1	O	-			21.0	27.20	0.04	23.2	25.5	0.0
		2	O	-			21.0	27.09	0.08	22.0	23.1	0.1
		3	O	-			20.8	27.18	0.05	20.2	22.9	0.6
		4	O	-			20.8	27.18	0.03	22.5	22.9	0.1
1959												
1/26	1013				9	9						
		1	O	-			13.6	24.74	0.03	25.3	27.7	0.5
		2	O	-			13.6	24.72	0.02	21.8	22.3	0.2
		3	O	-			13.6	24.76	0.02	23.0	24.0	0.3
		4	O	-			13.6	24.87	0.01	23.2	24.6	0.3
2/19	0905				7	9						
		1	O	-			22.0	24.90	0.02	26.6	27.2	0.2
		2	O	-			22.0	24.65	0.02	21.4	29.6	0.2
		3	O	-			22.2	25.05	0.02	23.6	24.5	0.4
		4	O	-			22.2	25.62	0.00	23.2	23.9	0.4
3/24	0754				4	5½						
		1	O	-			18.6	19.81	0.03	24.9	29.4	0.4
		2	O	-			18.6	19.74	0.01	25.9	26.4	1.2
		3	O	-			18.6	19.74	0.01	26.6	-	0.4
		4	O	-			18.6	19.74	0.01	24.9	26.4	0.4
4/9	0805				0	5½						
		1	O	-			23.0	16.98	0.02	22.8	26.1	0.6
		2	O	-			23.1	16.94	0.02	24.1	31.5	0.5
		3	O	-			23.6	17.38	0.02	23.1	27.9	0.5
		4	O	-			23.6	17.02	0.03	23.3	27.5	0.5
5/14	1409				9	9						
		1	O	-			27.1	22.77	0.02	20.2	20.6	0.1
		2	O	-			27.1	22.77	0.03	-	19.2	0.5
		3	O	-			27.0	23.86	0.02	20.0	20.3	0.2
		4	O	-			26.9	24.47	0.04	22.0	28.0	0.2

STATION 1 (Cont'd)

Date	Time	Depth	G. breve C.	G. breve M.	CA	Tr.	°C.	Sal.	Cu.	PO_4 In.	PO_4 Tot.	NO_3-NO_2
6/9	1003				7	5½						
		1	O	-			28.2	23.19	0.05	22.0	25.8	0.2
		2	O	-			28.2	23.19	0.05	20.9	22.9	0.6
		3	O	-			28.2	23.13	0.07	21.8	23.6	0.2
		4	O	-			28.5	23.26	0.03	20.0	22.6	0.3
7/6	0927				2	7½						
		1	O	-			29.6	21.46	0.02	24.4	25.8	0.1
		2	O	-			29.3	21.42	0.02	21.1	21.5	0.2
		3	O	-			29.3	21.42	0.02	14.4	24.2	0.2
		4	O	-			29.3	21.85	0.06	17.0	17.9	0.4
8/20	0705				4	7						
		1	O	-			28.4	17.03	0.02	23.6	24.0	0.5
		2	O	-			28.4	16.98	0.03	18.2	22.9	0.8
		3	O	-			28.5	16.94	0.04	18.3	23.0	1.0
		4	O	-			28.5	16.98	0.03	20.2	24.2	0.2
9/14	1041				4	5½						
		1	O	-			28.6	19.02	0.03	19.5	22.2	0.1
		2	O	-			28.2	19.25	0.02	17.8	18.8	0.1
		3	O	-			28.2	19.58	0.03	18.0	20.3	0.1
		4	O	-			28.2	20.23	0.03	17.4	18.0	0.1
10/14	0955				6	8½						
		1	O	-			27.7	21.31	0.02	22.1	22.8	0.3
		2	O	-			27.7	21.37	0.04	21.8	21.9	0.1
		3	O	-			27.7	21.42	0.04	22.8	22.8	0.2
		4	O	-			27.7	21.56	0.02	22.0	22.0	0.2
11/5	1040				3	8						
		1	O	-			25.5	19.72	0.02	23.4	23.5	0.2
		2	O	-			25.3	19.94	0.02	22.2	23.9	0.1
		3	O	-			25.2	19.98	0.02	23.0	23.1	0.2
		4	O	-			24.5	19.98	0.02	23.2	23.2	0.1
12/16	1305				6	9						
		1	O	-			17.2	23.75	0.02	16.9	24.3	1.4
		2	O	-			17.1	23.78	0.02	20.0	23.5	0.3
		3	O	-			17.2	23.77	0.02	18.6	21.4	0.2
		4	O	-			17.3	23.82	0.03	19.5	22.8	0.2

STATION 2 Depth of 15 feet 27°42.7' N. 82°35.8' W.

Date	Time	Depth	G. breve C.	G. breve M.	CA	Tr.	°C.	Sal.	Cu.	PO_4 In.	PO_4 Tot.	NO_3-NO_2
1958												
10/9	1010				0	-						
		1	-	-			26.6	28.59	0.06	20.1	25.4	0.3
		2	-	-			26.6	28.53	0.08	19.7	21.9	0.0
		3	-	-			26.6	28.49	0.04	21.2	23.6	0.3
		4	-	-			26.6	28.53	0.03	17.5	20.7	0.3
11/6	0937				7	-						
		1	-	-			21.6	27.05	0.02	-	22.0	0.1
		2	-	-			21.6	27.50	0.02	-	17.1	0.2
		3	-	-			21.6	27.95	0.02	19.7	19.7	0.3
		4	-	-			21.6	28.19	0.02	-	15.7	0.3
12/2	0931				3	5						
		1	-	-			20.9	27.21	0.04	24.0	25.0	0.1
		2	-	-			21.0	27.14	0.04	22.3	26.1	0.5
		3	-	-			20.8	27.14	0.03	20.5	22.4	0.4
		4	-	-			20.8	27.11	0.03	23.6	24.8	0.3
1959												
1/26	1033				9	8						
		1	-	-			13.8	25.01	0.02	24.0	24.7	0.4
		2	-	-			13.6	25.01	0.02	21.7	21.7	0.2
		3	-	-			13.6	24.99	0.02	-	23.0	0.5
		4	-	-			13.7	25.10	0.00	21.6	27.7	0.3
2/19	0922				7	8						
		1	-	-			22.0	24.94	0.00	26.3	27.6	0.5
		2	-	-			22.0	24.90	0.02	23.1	24.3	0.5
		3	-	-			22.1	24.99	0.02	20.3	26.0	0.5
		4	-	-			22.0	25.03	0.00	25.8	27.0	0.4
3/24	0811				4	5						
		1	-	-			18.8	20.07	0.01	26.6	33.2	0.6
		2	-	-			18.8	20.07	0.01	24.9	25.4	0.7
		3	-	-			18.8	20.07	0.01	22.1	27.8	0.5
		4	-	-			18.8	18.24	0.00	19.9	29.7	0.4
4/9	0824				0	6						
		1	-	-			23.3	17.38	0.03	22.8	33.0	0.4
		2	-	-			23.3	17.34	0.02	20.5	27.7	0.4
		3	-	-			23.2	17.41	0.03	23.3	24.0	0.4
		4	-	-			23.2	17.57	0.03	-	23.0	0.4
5/14	1352				9	9						
		1	-	-			27.3	22.72	0.03	-	19.2	0.2
		2	-	-			27.3	22.81	0.03	-	17.8	0.3
		3	-	-			27.2	22.95	0.03	18.6	22.2	0.3
		4	-	-			27.2	23.84	0.03	19.6	20.3	0.5

STATION 2 (Cont'd)

Date	Time	Depth	G. breve C.	G. breve M.	CA	Tr.	°C.	Sal.	Cu.	PO_4 In.	PO_4 Tot.	NO_3-NO_2
6/9	1021				7	7½						
		1	-	-			28.5	23.22	0.08	24.7	30.6	0.0
		2	-	-			28.5	23.19	0.03	23.4	23.4	0.8
		3	-	-			28.5	23.12	0.05	22.7	24.3	0.2
		4	-	-			28.7	23.22	0.07	20.7	24.3	0.3
7/6	0947				2	5½						
		1	-	-			29.6	22.05	0.04	22.0	23.2	0.1
		2	-	-			29.5	22.12	0.03	20.9	21.2	0.1
		3	-	-			29.5	22.14	0.03	19.3	25.8	0.2
		4	-	-			29.5	22.18	0.04	18.0	18.1	0.2
8/20	0728				4	4						
		1	-	-			28.0	16.80	0.03	20.1	24.2	0.3
		2	-	-			28.0	16.85	0.03	15.8	22.4	0.5
		3	-	-			28.0	16.89	0.03	20.2	24.5	0.4
		4	-	-			28.0	16.80	0.03	20.2	25.4	0.6
9/14	1057				4	5½						
		1	-	-			28.6	20.70	0.03	18.6	21.3	0.1
		2	-	-			28.4	20.70	0.03	17.4	18.9	0.2
		3	-	-			28.3	21.02	0.03	17.5	18.6	0.1
		4	-	-			28.3	21.74	0.03	15.8	17.5	0.1
10/14	1015				6	5						
		1	-	-			27.7	22.99	0.02	20.2	20.3	0.2
		2	-	-			27.7	22.90	0.01	21.8	21.9	0.1
		3	-	-			27.7	23.01	0.02	21.5	21.6	0.1
		4	-	-			27.7	23.06	0.02	21.3	21.5	0.2
11/5	1054				3	7½						
		1	-	-			24.7	19.40	0.02	21.9	21.9	0.1
		2	-	-			24.5	19.29	0.02	21.9	24.2	0.2
		3	-	-			24.5	19.40	0.00	23.8	24.5	0.1
		4	-	-			24.5	19.43	0.01	21.6	21.7	0.1
12/16	1317				6	8						
		1	-	-			16.9	24.38	0.03	18.0	21.2	0.6
		2	-	-			16.9	24.38	0.03	18.4	21.6	1.1
		3	-	-			16.9	24.43	0.03	17.3	21.9	0.3
		4	-	-			17.0	24.43	0.04	18.1	21.9	0.3

STATION 3 Depth of 38 feet 27°41.6' N. 82°33.5' W.

Date	Time	Depth	G. breve C.	G. breve M.	CA	Tr.	°C.	Sal.	Cu.	PO_4 In.	PO_4 Tot.	NO_3-NO_2
1958												
10/9	1036				0	-						
		1	O	-			27.2	29.54	0.05	19.4	21.7	0.0
		2	P	0.0			27.1	29.54	0.04	18.7	19.4	0.2
		3	P	0.0			27.2	29.65	0.04	17.7	20.1	0.2
		4	P	0.1			27.2	29.83	0.03	16.4	17.8	0.4
11/6	0957				7	-						
		1	P	0.1			21.8	28.87	0.02	18.8	18.8	0.4
		2	P	0.1			21.7	29.65	0.02	14.7	14.7	0.3
		3	P	0.1			21.7	29.69	0.02	15.3	16.2	0.1
		4	P	0.0			21.8	29.76	0.02	15.1	16.0	0.2
12/2	0951				3	6						
		1	O	-			21.0	26.87	0.03	22.9	25.7	0.0
		2	O	-			21.4	26.76	0.04	24.0	26.0	2.0
		3	O	-			21.0	27.72	0.04	21.6	22.9	0.7
		4	O	-			21.7	29.25	0.03	17.9	18.6	0.1
1959												
1/26	1058				3	7½						
		1	O	-			14.0	24.81	0.03	23.3	25.0	0.2
		2	O	-			14.0	25.35	0.03	21.7	23.8	0.7
		3	O	-			14.0	26.04	0.03	18.2	23.0	0.4
		4	O	-			14.0	26.71	0.02	19.5	19.5	0.3
2/19	0941				7	7½						
		1	O	-			22.2	25.66	0.03	23.2	26.6	0.2
		2	O	-			22.2	25.72	0.03	19.9	24.3	0.5
		3	O	-			22.2	25.88	0.02	21.2	22.7	0.1
		4	O	-			22.2	25.93	0.02	-	20.0	0.1
3/24	0831				4	4½						
		1	O	-			19.2	15.93	0.04	29.6	33.2	0.9
		2	O	-			18.8	17.23	0.04	23.6	26.6	1.0
		3	O	-			18.7	19.81	0.04	23.2	27.6	1.3
		4	O	-			18.6	21.24	0.03	22.9	25.6	0.6
4/19	0846				0	7						
		1	O	-			23.5	18.73	0.02	23.6	31.2	0.5
		2	O	-			23.6	18.91	0.03	21.9	23.5	0.7
		3	O	-			23.6	20.26	0.02	20.9	23.8	0.8
		4	O	-			23.5	21.31	0.03	21.9	24.8	0.2

STATION 3 (Cont'd)

Date	Time	Depth	G. breve C.	G. breve M.	CA	Tr.	°C.	Sal.	Cu.	PO_4 In.	PO_4 Tot.	NO_3-NO_2
5/14	1335				9	10						
		1	O	-			27.4	25.73	0.03	16.4	16.7	0.1
		2	O	-			27.3	25.19	0.02	17.7	17.8	0.1
		3	O	-			27.2	25.64	0.02	-	16.8	0.4
		4	O	-			27.0	25.97	0.02	16.6	17.1	0.3
6/9	1040				7	6½						
		1	O	-			28.8	24.47	0.06	21.1	23.3	0.2
		2	O	-			28.9	24.65	0.06	19.3	19.3	0.4
		3	O	-			29.0	25.75	0.05	18.3	21.1	0.3
		4	O	-			28.9	26.26	0.06	17.3	20.9	0.3
7/6	1010				2	7						
		1	O	-			29.8	22.54	0.06	22.3	23.4	0.0
		2	O	-			29.8	22.99	0.03	18.1	20.5	0.3
		3	O	-			29.9	23.66	0.04	16.3	21.4	0.2
		4	O	-			29.9	24.09	0.04	16.0	21.3	0.2
8/20	0749				4	4						
		1	O	-			28.0	16.58	0.03	18.5	24.8	0.2
		2	O	-			28.2	17.34	0.02	18.2	24.4	0.9
		3	O	-			28.4	18.12	0.02	18.5	24.4	0.7
		4	O	-			28.4	19.90	0.03	19.1	23.6	0.4
9/14	1117				4	8						
		1	O	-			29.0	21.37	0.04	18.0	18.0	0.2
		2	P	0.0			28.8	22.94	0.03	15.2	16.4	0.2
		3	O	-			28.8	24.02	0.02	14.4	16.6	0.2
		4	O	-			28.7	24.33	0.01	13.1	15.9	0.1
10/14	1038				6	6						
		1	P	34			28.2	25.79	0.02	15.1	15.1	0.2
		2	P	30			28.2	26.15	0.02	15.5	15.6	0.1
		3	P	36			28.2	26.20	0.02	15.3	16.1	0.2
		4	P	32			28.2	26.20	0.02	15.5	16.1	0.2
11/5	1114				3	7						
		1	O	-			25.3	19.16	0.02	23.8	23.8	0.1
		2	O	-			25.1	20.34	0.02	21.9	22.6	0.2
		3	O	-			25.2	22.56	0.02	19.0	20.1	0.2
		4	O	-			25.4	23.24	0.02	18.4	20.2	0.1
12/16	1332				6	9½						
		1	O	-			17.1	24.72	0.02	19.8	22.8	0.2
		2	O	-			16.9	25.44	0.03	17.4	21.1	0.2
		3	O	-			16.9	25.75	0.03	18.2	20.4	0.3
		4	O	-			16.9	25.75	0.02	17.3	20.3	0.5

STATION 4 Depth of 16 feet 27°41.3' N. 82°32.9' W.

Date	Time	Depth	G. breve C.	G. breve M.	CA	Tr.	°C.	Sal.	Cu.	PO_4 In.	PO_4 Tot.	NO_3-NO_2
1958												
10/9	1057				0	-						
		1	-	-			27.4	29.54	0.08	19.7	20.1	1.0
		2	-	-			27.4	29.47	0.05	18.3	20.1	0.2
		3	-	-			27.4	29.47	0.04	18.4	19.2	0.2
		4	-	-			27.5	29.47	0.04	18.3	21.0	0.2
11/6	1013				7	-						
		1	-	-			22.3	29.81	0.02	15.8	16.6	0.1
		2	-	-			22.3	29.83	0.02	15.1	15.5	0.1
		3	-	-			22.4	29.94	0.02	16.2	16.7	0.9
		4	-	-			22.4	29.94	0.02	14.8	16.0	0.2
12/2	1008				3	3½						
		1	-	-			21.2	27.68	0.03	23.1	25.0	0.2
		2	-	-			21.2	27.63	0.03	23.5	25.2	0.2
		3	-	-			21.1	27.57	0.03	23.4	25.2	0.2
		4	-	-			21.2	27.57	0.03	22.6	23.5	0.1
1959												
1/26	1114				3	7½						
		1	-	-			14.1	24.69	0.03	25.0	25.3	0.2
		2	-	-			14.0	25.08	0.03	21.0	23.3	0.3
		3	-	-			14.0	25.37	0.03	18.8	20.0	0.4
		4	-	-			14.1	25.93	0.03	17.8	21.7	0.3
2/19	0955				7	7						
		1	-	-			22.3	26.69	0.04	19.1	21.8	0.1
		2	-	-			22.3	26.69	0.02	19.1	23.4	0.1
		3	-	-			22.3	26.78	0.02	19.0	25.3	0.1
		4	-	-			22.2	26.76	0.03	20.8	25.3	0.2
3/24	0848				4	4						
		1	-	-			19.6	14.31	0.03	25.8	27.1	0.4
		2	-	-			19.1	15.21	0.03	25.7	29.7	0.9
		3	-	-			19.0	17.85	0.03	23.2	25.6	0.7
		4	-	-			19.0	18.10	0.03	23.2	24.9	0.7
4/9	0904				0	8						
		1	-	-			23.6	20.50	0.02	20.3	25.1	0.4
		2	-	-			23.5	20.21	0.02	21.2	23.8	0.5
		3	-	-			23.5	20.28	0.02	20.4	22.0	0.4
		4	-	-			23.5	20.61	0.03	20.1	26.7	0.5
5/14	1317				9	9						
		1	-	-			27.4	25.77	0.03	17.9	19.0	0.1
		2	-	-			27.4	25.72	0.07	16.8	20.0	1.9
		3	-	-			27.4	25.70	0.03	-	16.8	2.4
		4	-	-			27.4	25.70	0.03	-	16.2	0.2

STATION 4 (Cont'd)

Date	Time	Depth	G. breve C.	G. breve M.	CA	Tr.	°C.	Sal.	Cu.	PO_4 In.	PO_4 Tot.	NO_3-NO_2
6/9	1054				7	7½						
		1	-	-			29.0	24.16	0.06	21.6	22.4	0.9
		2	-	-			29.0	24.56	0.05	19.3	21.8	0.4
		3	-	-			29.0	25.01	0.07	16.6	20.1	0.4
		4	-	-			29.1	25.34	0.03	12.5	19.3	0.2
7/6	1028				2	7½						
		1	-	-			29.8	22.83	0.03	22.0	23.9	0.1
		2	-	-			29.8	22.83	0.05	18.4	18.4	0.2
		3	-	-			29.8	22.83	0.04	19.0	24.4	0.2
		4	-	-			29.8	22.85	0.02	21.0	23.8	0.1
8/20	0802				4	2½						
		1	-	-			28.0	17.63	0.04	20.8	26.8	0.7
		2	-	-			28.0	17.52	0.03	19.0	22.4	0.6
		3	-	-			28.0	17.52	0.04	19.9	22.7	0.3
		4	-	-			28.1	17.61	0.04	16.3	25.4	0.3
9/14	1135				4	5½						
		1	-	-			29.3	22.99	0.03	14.5	18.7	0.2
		2	-	-			29.3	23.15	0.02	16.0	16.2	0.0
		3	-	-			29.3	23.13	0.02	14.4	17.3	0.2
		4	-	-			29.2	23.31	0.03	15.2	17.3	0.1
10/14	1057				6	5½						
		1	-	-			28.2	25.77	0.00	16.2	17.4	0.2
		2	-	-			28.2	25.77	0.01	16.0	16.0	0.6
		3	-	-			28.2	25.73	0.01	16.5	18.5	0.3
		4	-	-			28.2	25.77	0.02	16.0	18.4	0.3
11/5	1134				3	7						
		1	-	-			25.2	20.79	0.02	22.2	22.2	0.1
		2	-	-			24.8	20.79	0.02	22.2	22.5	0.1
		3	-	-			24.4	20.88	0.02	22.2	27.7	0.2
		4	-	-			24.4	21.51	0.02	20.9	21.0	0.3
12/16	1310				6	10						
		1	-	-			17.0	25.70	0.01	19.0	20.3	0.6
		2	-	-			17.0	25.75	0.01	18.0	19.0	0.4
		3	-	-			17.1	25.84	0.02	16.3	20.0	0.2
		4	-	-			17.2	25.84	0.02	15.8	23.1	0.2

STATION 5 Depth of 28 feet 27°36.6' N. 82°43.8' W.

Date	Time	Depth	G. breve C.	G. breve M.	CA	Tr.	°C.	Sal.	Cu.	PO_4 In.	PO_4 Tot.	NO_3-NO_2
1958												
10/6	1129				4	-						
		1	-	-			29.8	30.53	-	15.4	15.8	0.3
		2	-	-			28.2	30.95	-	12.1	13.7	0.1
		3	-	-			28.3	31.98	-	10.1	10.8	0.4
		4	-	-			28.4	32.32	-	8.5	9.4	0.7
11/5	1017				7	-						
		1	-	-			21.5	32.57	-	3.1	4.0	0.4
		2	-	-			21.6	32.48	-	1.2	4.0	0.6
		3	-	-			21.6	32.47	-	2.9	8.2	0.3
		4	-	-			21.7	32.50	-	3.1	4.2	0.7
12/2	1059				3	4½						
		1	-	-			20.9	30.64	-	13.0	14.9	0.2
		2	-	-			20.9	30.64	-	12.5	15.6	2.4
		3	-	-			20.9	30.99	-	10.4	12.5	1.2
		4	-	-			20.8	32.10	-	10.3	12.1	0.1
1959												
1/26	1441				9	7						
		1	-	-			14.7	30.84	-	5.0	5.6	0.3
		2	-	-			14.2	30.79	-	4.7	5.4	0.4
		3	-	-			14.2	30.90	-	4.2	5.0	0.4
		4	-	-			14.1	30.97	-	4.4	5.4	0.3
2/19	1052				1	5						
		1	-	-			21.7	31.78	-	4.9	5.6	0.3
		2	-	-			21.7	31.89	-	4.0	5.1	0.3
		3	-	-			21.7	32.36	-	3.0	4.3	0.2
		4	-	-			21.7	32.54	-	3.4	4.0	0.4
3/23	0934				7	2½						
		1	-	-			18.3	27.27	-	14.4	15.6	0.1
		2	-	-			18.2	27.52	-	13.3	17.2	0.2
		3	-	-			18.1	27.52	-	13.8	19.7	0.4
		4	-	-			18.0	27.61	-	14.1	18.9	0.1
4/8	0912				0	11						
		1	-	-			22.8	26.18	-	11.4	13.5	0.1
		2	-	-			22.7	26.40	-	11.7	13.8	0.2
		3	-	-			22.7	26.64	-	10.0	13.0	0.2
		4	-	-			22.8	28.59	-	8.0	10.7	0.1
5/14	1048				5	10						
		1	-	-			26.9	32.20	-	6.4	6.5	0.3
		2	-	-			26.8	32.20	-	5.7	5.8	0.1
		3	-	-			26.6	32.21	-	5.7	6.0	1.8
		4	-	-			26.6	32.72	-	4.8	5.9	0.2

STATION 5 (Cont'd)

Date	Time	Depth	G. breve C.	G. breve M.	CA	Tr.	°C.	Sal.	Cu.	PO_4 In.	PO_4 Tot.	NO_3-NO_2
6/8	1035				7	8						
		1	-	-			28.7	32.12	-	6.9	7.6	0.4
		2	-	-			28.7	32.95	-	5.7	7.3	0.1
		3	-	-			28.6	32.65	-	5.5	6.7	0.1
		4	-	-			28.6	32.92	-	5.2	5.6	0.3
7/6	1127				2	6						
		1	-	-			29.9	30.39	-	7.4	8.9	0.2
		2	-	-			29.9	30.82	-	-	6.5	0.2
		3	-	-			29.8	31.64	-	4.8	7.7	0.1
		4	-	-			29.9	32.14	-	5.4	8.1	0.2
8/18	0850				6	10						
		1	-	-			28.2	25.86	-	10.6	11.4	0.3
		2	-	-			28.5	26.40	-	8.2	9.9	0.5
		3	-	-			28.7	28.12	-	7.1	8.2	0.7
		4	-	-			28.7	28.55	-	6.5	6.8	1.0
9/9	1056				0	9						
		1	-	-			29.5	23.59	-	15.5	16.4	0.1
		2	-	-			29.2	25.39	-	9.4	12.7	0.4
		3	-	-			29.2	27.56	-	8.7	9.4	0.1
		4	-	-			29.3	28.95	-	7.7	8.8	0.4
10/15	1030				0	6½						
		1	-	-			28.1	30.84	-	7.3	8.4	0.1
		2	-	-			28.1	31.08	-	7.1	8.1	0.4
		3	-	-			28.2	31.51	-	5.8	7.3	0.1
		4	-	-			28.2	32.29	-	4.8	5.8	0.6
11/9	1018				7	9½						
		1	-	-			22.5	28.48	-	8.5	11.9	0.0
		2	-	-			22.8	30.66	-	5.8	5.8	0.1
		3	-	-			22.5	32.18	-	3.7	3.8	0.1
		4	-	-			23.3	32.52	-	3.7	4.8	0.2
12/16	0903				9	5						
		1	-	-			15.6	28.35	-	5.6	10.9	0.6
		2	-	-			15.5	28.77	-	5.4	10.3	0.2
		3	-	-			15.5	29.02	-	8.1	10.3	0.3
		4	-	-			15.5	29.27	-	-	8.4	1.4

STATION 6 Depth of 27 feet 27°35.8' N. 82°43.6' W.

Date	Time	Depth	G. breve C.	G. breve M.	CA	Tr.	°C.	Sal.	Cu.	PO_4 In.	PO_4 Tot.	NO_3-NO_2
1958												
10/6	1143				4	-						
		1	-	-			28.3	31.18	-	13.5	13.7	0.1
		2	-	-			28.3	31.15	-	12.6	12.8	0.0
		3	-	-			28.4	31.98	-	9.8	10.3	0.2
		4	-	-			28.4	32.25	-	8.9	9.5	0.8
11/5	1031				7	-						
		1	-	-			21.5	32.59	-	3.2	4.3	0.5
		2	-	-			21.5	32.63	-	3.0	3.9	0.2
		3	-	-			21.5	32.75	-	2.7	-	0.7
		4	-	-			21.7	32.72	-	2.7	3.8	0.8
12/2	1110				3	6						
		1	-	-			21.5	32.23	-	6.3	6.7	0.0
		2	-	-			21.5	32.14	-	6.1	6.7	1.7
		3	-	-			21.3	32.21	-	6.3	7.1	0.2
		4	-	-			21.3	32.18	-	5.9	7.4	0.7
1959												
1/26	1520				9	8						
		1	-	-			14.4	31.15	-	3.4	3.7	0.3
		2	-	-			14.0	31.29	-	2.7	3.5	0.4
		3	-	-			14.0	31.33	-	3.1	3.4	0.2
		4	-	-			14.0	31.38	-	2.8	3.6	0.3
2/19	1107				1	10						
		1	-	-			21.8	31.74	-	4.5	5.2	0.2
		2	-	-			21.8	31.89	-	4.1	4.8	0.2
		3	-	-			21.9	31.91	-	3.6	4.6	0.1
		4	-	-			21.9	31.96	-	3.8	5.0	0.3
3/23	0937				7	7						
		1	-	-			18.0	26.64	-	15.9	17.9	0.1
		2	-	-			17.8	26.73	-	15.0	16.6	1.0
		3	-	-			17.9	27.18	-	13.7	14.7	0.9
		4	-	-			17.9	27.38	-	11.8	14.2	0.2
4/8	0923				0	11						
		1	-	-			23.0	26.76	-	9.3	13.1	0.1
		2	-	-			22.9	26.91	-	9.9	12.5	0.2
		3	-	-			22.8	27.88	-	8.5	11.2	0.1
		4	-	-			22.8	29.04	-	7.7	9.3	0.1
5/14	1100				5	10						
		1	-	-			26.6	33.03	-	4.3	6.1	0.3
		2	-	-			26.6	32.94	-	4.1	4.9	0.2
		3	-	-			26.5	33.01	-	4.1	4.8	0.2
		4	-	-			26.5	33.35	-	3.4	4.3	0.1

STATION 6 (Cont'd)

Date	Time	Depth	G. breve C.	G. breve M.	CA	Tr.	°C.	Sal.	Cu.	PO_4 In.	PO_4 Tot.	NO_3-NO_2
6/8	1048				7	9½						
		1	-	-			28.6	32.61	-	5.5	6.1	0.1
		2	-	-			28.5	32.70	-	4.5	5.6	0.1
		3	-	-			28.5	33.13	-	3.7	4.9	0.1
		4	-	-			28.5	33.68	-	3.7	4.1	0.2
7/6	1140				2	8						
		1	-	-			29.8	31.56	-	5.3	6.8	0.1
		2	-	-			29.8	32.43	-	4.7	5.8	0.2
		3	-	-			29.8	32.70	-	3.7	5.5	0.2
		4	-	-			29.8	33.03	-	3.3	4.7	0.4
8/18	0905				6	10						
		1	-	-			28.8	27.09	-	6.1	6.7	0.7
		2	-	-			29.0	27.14	-	5.1	6.1	0.7
		3	-	-			29.4	28.42	-	4.6	4.8	0.5
		4	-	-			29.4	29.31	-	3.9	5.1	1.1
9/9	1109				0	13½						
		1	-	-			29.2	23.35	-	14.9	16.9	0.3
		2	-	-			29.1	25.66	-	7.7	10.2	0.3
		3	-	-			29.3	28.75	-	7.1	8.0	0.3
		4	-	-			29.3	30.55	-	4.8	5.4	0.5
10/15	1042				0	7½						
		1	-	-			28.2	31.29	-	6.1	7.6	0.3
		2	-	-			28.1	31.55	-	5.4	6.3	0.2
		3	-	-			28.1	32.68	-	4.0	5.3	0.2
		4	-	-			28.1	32.72	-	4.2	5.6	0.2
11/9	1029				7	10						
		1	-	-			22.7	28.30	-	11.2	12.4	0.2
		2	-	-			22.7	28.44	-	11.4	11.4	0.1
		3	-	-			23.3	32.09	-	4.3	4.9	0.1
		4	-	-			23.4	32.52	-	3.4	4.0	0.3
12/16	0915				9	8						
		1	-	-			15.5	29.27	-	-	9.0	0.6
		2	-	-			15.5	29.31	-	7.6	8.5	0.0
		3	-	-			15.5	29.31	-	7.3	8.4	0.2
		4	-	-			15.5	29.61	-	6.7	7.7	0.2

STATION 7 Depth of 25 feet 27°35.1' N. 82°43.5' W.

Date	Time	Depth	G. breve C.	G. breve M.	CA	Tr.	°C.	Sal.	Cu.	PO_4 In.	PO_4 Tot.	NO_3-NO_2
1958												
10/6	1153				4	-						
		1	P	0.0			28.4	32.57	0.03	7.9	8.0	0.3
		2	P	0.0			28.4	32.54	0.03	7.9	8.1	0.3
		3	O	-			28.3	32.66	0.03	7.4	7.9	0.2
		4	P	0.0			28.3	32.57	0.04	7.3	8.2	0.4
11/5	1042				7	-						
		1	O	-			21.3	32.47	0.03	4.1	5.5	2.0
		2	O	-			21.4	32.52	0.05	4.2	5.2	0.2
		3	O	-			21.4	32.41	0.06	3.9	5.1	0.6
		4	O	-			21.4	32.50	0.06	3.6	5.0	0.3
12/2	1121				3	7						
		1	P	0.0			21.5	32.14	0.03	6.4	7.6	1.0
		2	P	0.0			21.5	32.10	0.04	6.4	7.4	0.0
		3	O	-			21.3	32.10	0.03	6.1	7.0	0.3
		4	O	-			21.3	32.18	0.03	5.8	6.8	2.7
1959												
1/26	1531				9	9						
		1	O	-			14.0	31.40	0.02	3.1	3.2	0.3
		2	O	-			14.0	31.38	0.01	2.9	3.3	0.3
		3	O	-			14.0	31.33	0.01	2.9	3.3	0.4
		4	O	-			14.0	31.33	0.01	3.0	3.5	0.2
2/19	1116				0	13						
		1	O	-			22.0	31.38	0.02	5.6	6.5	0.5
		2	O	-			21.9	31.33	0.02	5.2	6.4	0.1
		3	O	-			21.9	31.47	0.02	5.0	5.7	0.3
		4	O	-			22.0	32.03	0.02	4.1	5.2	0.2
3/23	0948				7	7						
		1	O	-			18.1	25.75	0.03	9.8	11.9	0.2
		2	O	-			17.9	27.21	0.03	9.6	10.6	0.1
		3	O	-			17.9	27.21	0.02	8.8	10.7	0.1
		4	O	-			17.9	27.83	0.02	9.0	10.9	0.1
4/8	0937				0	11½						
		1	P	0.0			23.0	27.48	0.02	8.4	10.6	0.1
		2	O	-			23.0	27.56	0.01	6.0	10.1	0.1
		3	O	-			23.9	27.65	0.02	5.9	10.2	0.1
		4	O	-			22.8	28.08	0.02	8.0	9.6	0.1
5/14	1113				5	10½						
		1	O	-			26.8	33.26	0.03	3.1	3.1	0.1
		2	O	-			26.8	33.26	0.03	3.6	4.1	0.2
		3	O	-			26.6	33.44	0.03	3.5	4.4	0.3
		4	O	-			27.0	33.62	0.03	3.3	4.3	0.3

STATION 7 (Cont'd)

Date	Time	Depth	G. breve C.	G. breve M.	CA	Tr.	°C.	Sal.	Cu.	PO_4 In.	PO_4 Tot.	NO_3-NO_2
6/8	1057				7	12						
		1	O	-			28.7	32.68	0.06	4.8	6.0	0.3
		2	O	-			28.6	32.81	0.05	4.9	5.6	0.3
		3	O	-			28.4	32.83	0.03	4.8	5.5	0.2
		4	O	-			28.2	33.13	0.03	4.0	4.8	0.2
7/6	1153				2	8						
		1	O	-			29.8	31.80	0.03	5.2	6.1	0.1
		2	O	-			29.8	32.14	0.03	5.1	6.5	0.2
		3	O	-			29.8	32.25	0.03	4.9	5.5	0.2
		4	O	-			29.8	32.41	0.03	4.3	7.0	0.1
8/18	0918				6	9						
		1	P	0.1			28.4	27.48	0.02	4.7	5.0	0.4
		2	P	0.1			28.5	27.63	0.02	4.0	5.4	0.5
		3	P	0.0			28.5	27.92	0.02	3.8	5.3	1.1
		4	P	0.0			28.8	28.96	0.03	3.8	4.8	0.6
9/9	1122				0	9						
		1	O	-			29.9	25.16	0.02	10.7	11.8	0.2
		2	O	-			29.3	26.94	0.01	7.2	8.6	0.3
		3	P	0.0			29.4	28.66	0.02	6.1	7.2	0.3
		4	O	-			29.4	29.97	0.04	5.5	6.5	0.4
10/15	1055				0	7						
		1	P	40			28.2	31.62	0.03	5.1	6.5	0.4
		2	P	52			28.1	32.48	0.03	4.2	5.5	0.2
		3	P	64			28.2	32.97	0.03	3.4	4.5	0.5
		4	P	50			28.2	33.06	0.03	3.1	4.5	0.2
11/9	1041				6	11½						
		1	P	6.4			22.6	27.88	0.04	11.3	12.2	0.0
		2	P	26			22.9	27.99	0.05	11.6	11.6	0.1
		3	P	6.0			23.5	31.82	0.03	4.8	4.9	0.3
		4	P	1.0			23.7	32.61	0.03	3.2	3.8	0.7
12/16	0928				8	8						
		1	O	-			15.6	29.88	0.02	5.7	7.7	0.1
		2	O	-			15.6	29.83	0.03	6.4	6.5	0.1
		3	O	-			15.6	29.97	0.04	5.7	6.3	0.1
		4	P	0.0			15.6	30.17	0.04	4.1	5.8	1.2

STATION 8 Depth of 21 feet 27°34.4' N. 82°43.4' W.

Date	Time	Depth	G. breve C.	G. breve M.	CA	Tr.	°C.	Sal.	Cu.	PO_4 In.	PO_4 Tot.	NO_3-NO_2
1958												
10/6	1209				4	-						
		1	P	0.1			28.1	31.31	0.05	12.3	12.3	0.4
		2	P	0.0			28.1	31.26	0.03	11.7	11.7	0.2
		3	P	0.1			28.0	31.31	0.02	11.7	11.7	0.1
		4	O	-			28.0	31.33	0.03	11.6	11.6	0.2
11/5	1056				7	-						
		1	O	-			21.3	32.50	0.05	5.1	6.2	1.2
		2	P	0.0			21.3	32.54	0.06	4.8	5.9	0.4
		3	O	-			21.4	32.50	0.07	4.5	5.9	0.3
		4	O	-			21.5	32.65	0.06	4.2	5.5	0.4
12/2	1136				3	9						
		1	O	-			21.4	31.51	0.03	9.0	10.1	3.6
		2	O	-			21.5	31.47	0.03	8.9	9.8	0.0
		3	O	-			21.3	31.51	0.03	8.5	9.5	0.3
		4	O	-			21.2	31.53	0.05	8.6	9.9	0.2
1959												
1/26	1546				3	9						
		1	O	-			14.5	30.97	0.02	3.9	4.2	0.3
		2	O	-			14.4	31.00	0.02	3.8	4.4	0.3
		3	O	-			14.4	30.99	0.01	3.9	4.7	0.3
		4	O	-			14.4	30.97	0.02	3.9	4.4	0.7
2/19	1130				0	12½						
		1	O	-			22.0	31.38	0.02	5.8	6.3	0.1
		2	O	-			21.9	31.29	0.02	5.2	6.0	0.2
		3	O	-			21.9	31.56	0.01	4.3	4.7	0.1
		4	O	-			21.9	32.03	0.00	3.4	4.4	0.2
3/23	1004				7	6						
		1	O	-			18.1	27.16	0.02	9.0	10.0	0.5
		2	O	-			18.1	27.36	0.01	8.3	9.9	0.5
		3	O	-			18.1	28.01	0.01	8.1	9.9	0.9
		4	O	-			18.1	28.12	0.01	8.3	9.7	0.1
4/8	0957				0	13						
		1	P	0.0			23.0	29.07	0.02	7.1	8.3	0.1
		2	P	0.0			23.0	29.07	0.02	7.1	8.1	0.1
		3	O	-			23.0	29.13	0.00	7.0	8.0	0.1
		4	O	-			23.0	29.13	0.00	7.0	8.0	0.1
5/14	1132				5	10						
		1	O	-			27.1	33.01	0.03	4.3	5.1	0.1
		2	O	-			27.0	33.01	0.03	3.8	4.4	0.1
		3	P	0.0			27.0	33.10	0.03	2.9	6.4	0.3
		4	P	0.1			27.0	33.69	0.03	2.1	3.2	0.1

STATION 8 (Cont'd)

Date	Time	Depth	G. breve C.	G. breve M.	CA	Tr.	°C.	Sal.	Cu.	PO_4 In.	PO_4 Tot.	NO_3-NO_2
6/8	1112				7	11						
		1	O	-			28.6	32.54	0.03	5.7	6.1	0.1
		2	O	-			28.2	32.57	0.03	5.1	5.9	0.4
		3	O	-			27.9	33.57	0.04	3.7	4.7	0.5
		4	O	-			28.0	33.95	0.03	2.6	3.1	0.2
7/6	1210				2	7						
		1	O	-			30.5	32.70	0.04	4.2	4.8	0.1
		2	O	-			29.8	32.52	0.02	4.0	5.3	0.2
		3	O	-			29.8	33.51	0.05	2.9	4.4	0.2
		4	O	-			29.8	34.16	0.04	-	4.0	0.3
8/18	0938				6	11						
		1	P	0.1			28.7	29.52	0.02	3.0	3.3	0.7
		2	P	0.2			28.7	29.54	0.02	2.6	3.4	0.9
		3	P	0.2			28.7	29.52	0.02	3.1	3.6	0.1
		4	P	0.3			28.7	29.58	0.02	2.7	3.2	0.8
9/9	1134				0	9						
		1	O	-			29.8	26.76	0.01	8.6	10.3	0.3
		2	O	-			29.4	27.66	0.00	6.9	8.4	0.3
		3	O	-			29.5	28.01	0.03	-	8.1	0.1
		4	O	-			29.6	29.07	0.03	4.8	7.6	0.4
10/15	1112				0	7½						
		1	P	110			28.3	34.42	0.03	1.0	2.1	0.4
		2	P	100			28.3	34.42	0.03	1.1	2.0	0.3
		3	P	30			28.3	34.40	0.04	1.1	2.0	0.0
		4	P	50			28.3	34.33	0.03	1.1	2.0	0.4
11/9	1052				6	12						
		1	P	20			22.8	27.65	0.03	11.1	12.7	0.0
		2	P	20			22.9	27.72	0.03	11.8	12.9	0.0
		3	P	0.0			23.0	27.95	0.02	11.6	12.2	0.1
		4	P	0.5			23.6	30.90	0.02	6.2	6.8	0.2
12/16	0937				8	8						
		1	O	-			15.8	29.97	0.03	5.8	6.7	0.3
		2	O	-			15.7	29.90	0.03	-	5.2	0.2
		3	O	-			15.6	30.07	0.03	4.4	6.5	0.1
		4	O	-			15.6	30.25	0.03	5.0	5.5	0.9

STATION 9 Depth of 16 feet 27°33.7' N. 82°43.4' W.

Date	Time	Depth	G. breve C.	G. breve M.	CA	Tr.	°C.	Sal.	Cu.	PO_4 In.	PO_4 Tot.	NO_3-NO_2
1958												
10/6	1234				4	-						
		1	-	-			28.1	32.01	-	9.3	10.3	0.3
		2	-	-			28.1	32.18	-	9.1	9.5	0.3
		3	-	-			28.0	31.98	-	9.1	9.3	0.2
		4	-	-			28.0	32.14	-	11.9	13.2	0.3
11/5	1110				7	-						
		1	-	-			21.3	32.38	-	4.1	5.3	0.4
		2	-	-			21.4	32.27	-	4.0	4.5	0.6
		3	-	-			21.4	32.34	-	3.9	4.5	0.4
		4	-	-			21.5	32.38	-	3.9	5.0	0.6
12/2	1151				3	6						
		1	-	-			21.4	31.87	-	7.6	8.5	0.2
		2	-	-			21.4	31.87	-	7.8	8.6	1.6
		3	-	-			21.3	31.87	-	7.6	8.8	0.7
		4	-	-			21.4	31.89	-	7.9	8.6	0.1
1959												
1/26	1559				3	10						
		1	-	-			14.6	30.19	-	5.8	6.6	0.3
		2	-	-			14.5	30.44	-	4.9	5.4	0.3
		3	-	-			14.4	30.59	-	4.9	5.5	0.4
		4	-	-			14.5	30.61	-	4.1	4.6	0.3
2/19	1144				0	7½						
		1	-	-			22.1	32.97	-	1.8	2.9	0.0
		2	-	-			22.0	32.86	-	2.0	2.8	0.5
		3	-	-			22.0	32.77	-	1.9	2.8	0.2
		4	-	-			22.0	32.79	-	2.0	2.8	0.4
3/23	1019				7	6						
		1	-	-			18.4	27.81	-	7.9	9.9	0.1
		2	-	-			18.2	26.46	-	8.4	10.5	0.2
		3	-	-			18.1	26.27	-	8.4	10.7	0.2
		4	-	-			18.1	27.45	-	8.1	9.8	0.2
4/8	1012				0	13						
		1	-	-			23.4	27.54	-	7.5	9.4	0.1
		2	-	-			23.3	27.70	-	7.4	9.1	0.1
		3	-	-			23.1	27.95	-	7.3	8.5	0.1
		4	-	-			23.1	28.31	-	6.8	8.0	0.1
5/14	1148				5	6½						
		1	-	-			27.2	33.93	-	2.4	3.2	0.1
		2	-	-			27.2	33.96	-	2.3	3.5	0.7
		3	-	-			27.1	34.00	-	2.3	3.6	0.2
		4	-	-			26.9	33.96	-	2.3	3.4	0.4

STATION 9 (Cont'd)

Date	Time	Depth	G. breve C.	G. breve M.	CA	Tr.	°C.	Sal.	Cu.	PO_4 In.	PO_4 Tot.	NO_3-NO_2
6/8	1128				7	10						
		1	-	-			28.9	31.73	-	5.6	7.1	0.1
		2	-	-			28.4	31.91	-	6.2	6.7	0.1
		3	-	-			28.0	32.57	-	4.0	5.1	0.8
		4	-	-			28.2	34.02	-	3.5	3.6	0.3
7/6	1230				2	8						
		1	-	-			29.8	31.69	-	4.8	6.6	0.1
		2	-	-			29.8	32.05	-	4.9	6.1	0.1
		3	-	-			29.8	32.57	-	4.1	5.8	0.2
		4	-	-			29.8	33.21	-	3.5	5.1	0.2
8/18	0955				4	10						
		1	-	-			28.6	29.29	-	2.8	3.2	0.5
		2	-	-			28.7	29.70	-	2.1	3.5	0.4
		3	-	-			28.7	29.70	-	2.4	3.1	0.8
		4	-	-			28.7	29.78	-	2.2	3.3	0.3
9/9	1153				0	8						
		1	-	-			31.6	20.34	-	8.8	10.2	0.1
		2	-	-			29.7	25.62	-	9.1	9.4	0.4
		3	-	-			29.1	26.13	-	8.6	10.5	0.4
		4	-	-			29.6	27.74	-	6.4	7.5	0.3
10/15	1125				0	7						
		1	-	-			28.4	34.05	-	1.7	2.5	0.2
		2	-	-			28.4	33.98	-	1.7	2.8	0.2
		3	-	-			28.3	34.05	-	1.7	2.8	0.2
		4	-	-			28.3	34.09	-	1.7	2.7	0.1
11/9	1105				6	10						
		1	-	-			22.8	27.01	-	12.7	12.7	0.1
		2	-	-			22.9	27.11	-	12.4	12.5	0.0
		3	-	-			23.0	27.11	-	13.4	14.0	0.1
		4	-	-			23.0	27.30	-	12.1	12.2	0.3
12/16	0950				7	8½						
		1	-	-			16.8	27.88	-	8.5	9.8	0.5
		2	-	-			16.4	29.54	-	6.9	7.6	0.4
		3	-	-			16.4	29.76	-	5.9	7.4	0.2
		4	-	-			16.4	29.88	-	5.5	7.2	0.2

STATION 10 Depth of 16 feet 27°33.8' N. 82°44.2' W.

Date	Time	Depth	G. breve C.	G. breve M.	CA	Tr.	°C.	Sal.	Cu.	PO_4 In.	PO_4 Tot.	NO_3-NO_2
1958												
10/6	1246				4	-						
		1	-	-			28.2	32.03	-	9.1	9.3	0.1
		2	-	-			28.2	32.03	-	8.7	8.9	0.3
		3	-	-			28.1	32.18	-	8.8	10.6	0.2
		4	-	-			28.1	32.23	-	8.7	9.4	0.0
11/5	1127				7	-						
		1	-	-			21.5	32.63	-	3.8	4.9	0.3
		2	-	-			21.6	32.74	-	3.8	4.5	0.5
		3	-	-			21.6	32.72	-	3.4	4.5	0.4
		4	-	-			21.6	32.79	-	3.5	4.2	0.4
12/2	1205				3	5						
		1	-	-			21.5	32.03	-	7.5	8.7	0.6
		2	-	-			21.4	32.00	-	7.5	9.0	0.1
		3	-	-			21.5	32.03	-	7.4	9.3	0.4
		4	-	-			21.4	32.03	-	7.7	9.6	0.7
1959												
1/26	1610				3	9						
		1	-	-			15.0	30.25	-	5.7	6.3	0.3
		2	-	-			14.7	30.44	-	5.0	5.5	0.5
		3	-	-			14.5	30.66	-	3.6	4.2	0.3
		4	-	-			14.5	32.10	-	2.6	3.1	0.5
2/19	1153				0	10						
		1	-	-			21.9	32.74	-	2.1	3.1	0.0
		2	-	-			21.9	32.77	-	2.0	3.1	0.2
		3	-	-			21.9	32.77	-	2.0	2.5	0.6
		4	-	-			21.9	32.75	-	1.9	2.6	0.0
3/23	1030				7	5½						
		1	-	-			18.3	28.96	-	6.6	8.1	0.2
		2	-	-			18.2	28.86	-	6.9	8.2	0.5
		3	-	-			18.3	28.89	-	6.8	8.5	0.1
		4	-	-			18.3	28.96	-	6.3	8.6	0.6
4/8	1025				0	11						
		1	-	-			23.1	29.69	-	6.2	6.7	0.0
		2	-	-			22.6	29.78	-	6.0	6.3	0.1
		3	-	-			22.4	30.48	-	4.2	5.3	0.0
		4	-	-			22.5	31.35	-	3.4	4.5	0.1
5/14	1158				6	6½						
		1	-	-			27.0	34.25	-	1.9	4.4	1.8
		2	-	-			27.0	34.22	-	1.8	3.0	0.2
		3	-	-			27.0	34.23	-	2.0	3.6	2.3
		4	-	-			26.8	34.34	-	2.0	4.5	0.7

STATION 10 (Cont'd)

Date	Time	Depth	G. breve C.	G. breve M.	CA	Tr.	°C.	Sal.	Cu.	PO_4 In.	PO_4 Tot.	NO_3-NO_2
6/8	1140				7	9						
		1	-	-			28.3	33.31	-	4.0	4.6	0.2
		2	-	-			28.1	33.66	-	3.0	3.8	0.2
		3	-	-			28.0	33.77	-	3.0	3.5	0.2
		4	-	-			28.1	34.05	-	2.3	3.3	0.4
7/6	1243				2	7						
		1	-	-			30.2	31.02	-	5.1	6.5	0.2
		2	-	-			30.3	31.56	-	-	5.2	0.2
		3	-	-			30.3	33.26	-	3.5	4.7	0.2
		4	-	-			30.3	33.84	-	2.7	4.0	0.1
8/18	1007				4	12½						
		1	-	-			29.0	30.55	-	1.6	1.7	1.0
		2	-	-			29.0	30.73	-	1.5	2.0	0.5
		3	-	-			28.9	30.73	-	1.1	1.8	0.5
		4	-	-			28.9	30.73	-	1.3	1.7	0.4
9/9	1207				0	9						
		1	-	-			29.2	25.66	-	9.4	10.9	0.3
		2	-	-			29.1	25.77	-	8.8	9.7	0.3
		3	-	-			29.4	26.09	-	8.1	8.9	0.4
		4	-	-			29.5	27.27	-	6.9	8.5	0.2
10/15	1139				0	9						
		1	-	-			28.6	34.45	-	0.6	1.5	0.2
		2	-	-			28.6	34.40	-	0.7	1.4	0.2
		3	-	-			28.5	34.40	-	0.6	1.4	0.1
		4	-	-			28.5	34.49	-	0.7	1.5	0.0
11/9	1117				6	10						
		1	-	-			23.0	27.61	-	11.7	12.3	0.0
		2	-	-			23.0	27.61	-	10.5	12.4	0.2
		3	-	-			23.0	27.65	-	11.4	11.5	0.2
		4	-	-			23.0	27.65	-	9.6	13.4	0.2
12/16	1004				7	8½						
		1	-	-			16.6	29.70	-	6.6	6.9	0.1
		2	-	-			16.5	29.88	-	6.4	6.6	0.5
		3	-	-			16.5	30.17	-	5.6	6.0	0.4
		4	-	-			16.5	30.17	-	5.4	6.3	0.4

STATION 11 Depth of 15 feet 27°33' N. 82°42.9' W.

Date	Time	Depth	G. breve C.	G. breve M.	CA	Tr.	°C.	Sal.	Cu.	PO_4 In.	PO_4 Tot.	NO_3-NO_2
1958												
10/6	1318				4	-						
		1	O	-			28.1	32.00	0.02	9.8	10.3	0.3
		2	O	-			28.1	31.80	0.02	9.3	9.8	0.3
		3	-	-			28.1	31.76	0.03	9.6	10.1	0.2
		4	O	-			28.1	31.94	0.00	13.0	15.5	1.4
11/5	1157				7	-						
		1	O	-			21.3	31.40	0.02	7.7	8.7	0.3
		2	P	0.0			21.3	31.44	0.03	-	7.1	0.4
		3	P	0.0			21.3	31.60	0.01	7.1	8.4	0.4
		4	O	-			21.4	31.74	0.03	-	4.3	0.4
12/2	1235				3	6						
		1	O	-			21.2	31.17	0.03	11.0	12.6	0.2
		2	O	-			21.3	31.15	0.04	9.0	12.0	0.2
		3	O	-			21.2	31.26	0.04	10.2	11.8	0.9
		4	O	-			21.4	31.26	0.03	10.3	11.8	0.1
1959												
1/26	1634				3	9½						
		1	O	-			14.8	30.23	0.03	5.6	6.2	0.5
		2	O	-			14.6	30.25	0.03	5.9	6.3	0.3
		3	O	-			14.6	30.23	0.02	5.2	5.8	0.3
		4	O	-			14.7	30.61	0.03	4.4	4.5	0.3
2/19	1220				0	9						
		1	P	0.0			22.1	33.24	0.04	1.2	2.4	0.1
		2	P	0.0			22.1	33.26	0.02	1.2	2.1	0.2
		3	P	0.0			22.1	33.22	0.04	1.4	2.1	0.2
		4	P	0.0			22.0	33.19	0.04	1.3	1.9	0.2
3/23	1057				7	5½						
		1	O	-			18.5	21.40	0.03	10.3	12.4	0.1
		2	O	-			18.3	21.37	0.03	10.1	12.2	0.5
		3	O	-			18.3	24.90	0.03	9.3	11.2	0.6
		4	O	-			18.3	26.02	0.01	8.3	9.9	0.2
4/8	1054				0	10½						
		1	O	-			23.4	27.09	0.02	7.7	9.7	0.1
		2	O	-			23.1	27.05	0.02	-	7.3	0.1
		3	O	-			22.7	27.09	0.02	7.4	9.3	0.1
		4	O	-			22.7	29.40	0.02	-	5.9	0.0
5/14	1223				6	5						
		1	O	-			27.6	33.75	0.02	2.7	4.2	0.3
		2	O	-			27.6	33.87	0.03	2.7	3.7	0.5
		3	O	-			27.6	33.80	0.02	2.6	4.2	0.5
		4	O	-			27.4	33.80	0.02	2.8	5.1	0.1

STATION 11 (Cont'd)

Date	Time	Depth	G. breve C.	G. breve M.	CA	Tr.	°C.	Sal.	Cu.	PO_4 In.	PO_4 Tot.	NO_3-NO_2
6/8	1204				7	10						
		1	O	-			29.4	31.73	0.03	5.7	6.9	0.3
		2	O	-			28.1	31.73	0.02	5.8	6.9	0.5
		3	O	-			28.0	32.90	0.06	3.9	4.8	0.3
		4	O	-			28.1	33.93	0.05	2.3	3.3	0.4
7/6	1317				2	7						
		1	O	-			31.2	28.44	0.06	8.9	9.7	0.2
		2	O	-			31.2	30.86	0.06	4.8	6.9	0.4
		3	O	-			30.5	31.08	0.06	6.2	7.4	0.2
		4	O	-			31.0	32.99	0.03	4.0	5.9	0.2
8/18	1040				4	8						
		1	P	0.2			28.5	26.91	0.02	5.1	5.7	0.5
		2	P	0.2			28.9	27.85	0.02	3.8	4.7	0.3
		3	P	0.1			28.9	28.44	0.01	2.7	3.2	1.0
		4	P	0.6			28.9	29.78	0.02	1.9	2.5	0.6
9/9	1238				2	7						
		1	O	-			31.7	22.16	0.00	8.0	9.8	0.3
		2	O	-			29.0	26.11	0.00	7.4	9.1	0.3
		3	O	-			29.6	27.41	0.00	6.6	7.8	0.1
		4	O	-			29.6	29.34	0.00	5.5	7.0	0.2
10/15	1205				0	7						
		1	P	102			28.5	33.84	0.03	1.9	2.7	0.4
		2	P	86			28.3	33.87	0.03	1.8	3.1	0.2
		3	P	22			28.2	34.23	0.03	1.3	2.1	0.1
		4	P	26			28.3	34.31	0.03	1.2	2.2	0.1
11/9	1140				4	9						
		1	O	-			22.8	27.05	0.02	12.5	13.7	0.1
		2	O	-			22.8	27.01	0.03	13.0	13.0	0.0
		3	O	-			22.8	27.01	0.02	12.7	13.4	0.1
		4	P	0.0			22.8	27.11	0.03	12.9	13.0	0.3
12/16	1037				7	10						
		1	O	-			16.9	28.12	0.03	8.5	9.5	1.8
		2	O	-			16.7	28.95	0.02	7.5	7.9	0.0
		3	O	-			16.7	29.79	0.05	6.0	6.7	0.3
		4	O	-			16.8	29.79	0.03	6.3	6.5	0.2

STATION 12 Depth of 15 feet 27°32.7' N. 82°43.7' W.

Date	Time	Depth	G. breve C.	G. breve M.	CA	Tr.	°C.	Sal.	Cu.	PO_4 In.	PO_4 Tot.	NO_3-NO_2
1958												
10/6	1259				4	-						
		1	P	0.0			28.0	31.65	0.03	10.2	10.8	0.2
		2	O	-			28.0	31.78	0.00	9.0	10.1	0.4
		3	P	0.0			28.0	31.51	0.00	9.5	10.3	0.2
		4	O	-			28.0	31.55	0.00	10.1	11.1	0.6
11/5	1138				7	-						
		1	O	-			21.6	31.42	0.05	6.7	8.4	0.4
		2	O	-			21.5	31.51	0.07	6.9	8.1	0.6
		3	O	-			21.5	31.49	0.05	6.7	6.8	0.4
		4	O	-			21.6	32.05	0.02	5.6	6.6	0.3
12/2	1221				3	5½						
		1	O	-			21.5	31.26	0.03	10.1	11.8	0.1
		2	O	-			21.4	31.29	0.03	9.9	11.2	1.9
		3	O	-			21.3	31.29	0.03	9.5	11.3	1.5
		4	O	-			21.4	31.40	0.03	9.9	12.0	0.5
1959												
1/26	1621				3	9						
		1	O	-			15.0	30.23	0.03	5.8	6.3	0.2
		2	O	-			15.0	30.19	0.03	5.4	5.8	0.4
		3	O	-			14.7	30.41	0.03	4.9	5.6	0.5
		4	O	-			14.7	31.26	0.03	3.2	3.6	0.3
2/19	1205				0	8						
		1	P	0.1			22.0	33.24	0.02	1.3	2.1	0.3
		2	P	0.2			22.0	33.21	0.03	1.3	2.2	0.1
		3	P	0.1			22.0	33.22	0.04	1.4	2.2	0.1
		4	P	0.0			22.0	33.30	0.03	1.3	2.1	0.1
3/23	1043				7	5						
		1	O	-			18.4	22.18	0.02	10.0	12.1	0.8
		2	O	-			18.4	22.56	0.02	9.6	11.5	0.7
		3	O	-			18.4	26.82	0.03	7.6	9.9	0.9
		4	O	-			18.4	27.97	0.04	6.4	8.9	0.2
4/8	1037				0	9						
		1	P	0.0			23.4	28.15	0.03	6.7	8.3	0.1
		2	P	0.0			23.0	28.24	0.02	7.0	7.5	0.1
		3	O	-			22.5	28.75	0.02	5.6	6.8	0.1
		4	O	-			22.5	31.38	0.02	3.8	4.6	0.1
5/14	1210				6	5½						
		1	O	-			27.2	34.67	0.03	1.1	2.0	0.2
		2	P	0.0			27.2	34.60	0.02	1.1	2.0	0.2
		3	O	-			27.2	34.76	0.02	1.1	2.3	0.4
		4	O	-			27.2	34.72	0.03	1.2	2.1	0.2

STATION 12 (Cont'd)

Date	Time	Depth	G. breve C.	G. breve M.	CA	Tr.	°C.	Sal.	Cu.	PO_4 In.	PO_4 Tot.	NO_3-NO_2
6/8	1150				7	14						
		1	O	-			28.1	34.81	0.03	1.3	1.6	0.3
		2	O	-			28.0	33.35	0.03	3.5	3.8	0.4
		3	O	-			28.0	33.80	0.03	2.6	3.2	0.4
		4	O	-			28.1	34.36	0.03	1.5	2.3	0.4
7/6	1256				2	9						
		1	O	-			30.8	29.79	0.04	6.3	8.2	0.1
		2	O	-			30.2	32.29	0.03	3.4	3.9	0.5
		3	O	-			30.2	33.31	0.04	3.1	3.3	0.2
		4	O	.			30.2	34.23	0.04	-	3.6	0.2
8/18	1022				4	12						
		1	P	0.0			28.4	27.45	0.02	4.2	4.7	0.4
		2	P	0.0			28.5	27.85	0.02	3.9	4.1	1.0
		3	P	0.0			28.8	28.44	0.02	2.8	3.3	0.5
		4	P	0.2			28.8	29.96	0.02	1.6	1.7	0.8
9/9	1221				2	8						
		1	O	-			31.5	22.18	0.01	8.2	9.7	0.4
		2	O	-			29.0	25.14	0.02	7.6	9.7	0.4
		3	O	-			29.6	27.56	0.00	5.0	7.1	0.2
		4	O	-			29.6	28.55	0.00	4.3	6.2	0.3
10/15	1150				0	8						
		1	P	172			28.5	34.42	0.03	0.6	1.3	0.2
		2	P	200			28.5	34.40	0.03	0.7	1.8	0.2
		3	P	180			28.5	34.34	0.03	0.6	1.2	0.4
		4	P	440			28.5	34.40	0.02	0.6	1.6	0.3
11/9	1137				4	7½						
		1	O	-			22.8	27.11	0.03	12.1	13.4	0.1
		2	O	-			22.8	27.16	0.03	12.2	14.2	0.3
		3	O	-			22.8	27.20	0.03	12.1	13.5	0.1
		4	O	-			22.7	27.11	0.02	11.5	13.1	0.1
12/16	1018				7	11						
		1	O	-			16.7	30.01	0.03	5.7	6.7	0.1
		2	O	-			16.7	29.97	0.03	5.4	5.9	0.3
		3	O	-			16.7	30.01	0.03	4.1	6.2	0.2
		4	O	-			16.7	29.94	0.03	5.8	6.4	0.3

STATION A Depth of 93 feet 27°36.4' N. 82°45.8' W.

Date	Time	Depth	G. breve C.	G. breve M.	CA	Tr.	°C.	Sal.	Cu.	PO_4 In.	PO_4 Tot.	NO_3-NO_2
1958												
10/9	1211				5	-						
		1	P	0.0			27.2	33.44	0.07	4.8	5.9	0.0
		2	P	0.0			27.2	34.00	0.07	2.4	3.0	0.1
		3	P	0.0			27.2	34.18	0.05	1.9	2.5	0.3
		4	P	0.0			27.3	34.23	0.07	1.8	2.6	0.1
11/6	1145				5	-						
		1	P	0.0			22.2	32.57	0.02	3.3	3.9	0.2
		2	P	0.0			21.9	32.84	0.02	2.5	3.2	0.2
		3	O	-			22.0	33.17	0.02	2.2	2.9	0.2
		4	O	-			22.0	33.22	0.01	2.5	2.9	0.2
12/9	1008				0	5½						
		1	O	-			22.6	31.69	0.04	6.5	7.6	0.9
		2	O	-			22.7	31.96	0.03	5.7	6.5	0.1
		3	O	-			22.8	32.00	0.04	5.4	5.9	0.4
		4	O	-			22.4	32.03	0.04	5.2	5.8	0.1
1959												
1/20	1255				4	4½						
		1	P	0.0			13.6	31.49	0.04	2.8	3.0	0.3
		2	P	0.0			13.0	31.82	0.04	1.8	2.1	0.2
		3	O	-			15.4	31.92	0.03	1.7	1.9	0.1
		4	O	-			15.5	31.91	0.03	2.2	2.9	0.2
2/17	1305				7	10						
		1	O	-			21.7	31.76	0.03	4.1	4.7	0.0
		2	O	-			21.4	32.18	0.03	2.9	3.7	0.6
		3	P	0.0			21.4	32.81	0.02	1.8	2.3	0.7
		4	O	-			21.4	33.06	0.02	1.5	2.2	0.3
3/24	1002				4	6½						
		1	O	-			18.8	28.22	0.03	10.4	11.6	0.1
		2	O	-			18.8	28.86	0.02	8.5	10.2	0.4
		3	O	-			19.6	29.04	0.03	8.2	9.9	0.3
		4	O	-			18.5	29.09	0.03	8.3	9.2	0.3
4/8	1145				0	11						
		1	O	-			23.0	-	0.02	7.3	9.1	0.1
		2	O	-			22.9	-	0.02	6.6	7.6	0.1
		3	O	-			22.4	-	0.02	4.0	5.2	0.1
		4	O	-			22.1	-	0.02	2.9	3.8	0.1
5/12	1304				2	13						
		1	O	-			26.9	32.83	0.02	4.7	5.0	2.6
		2	O	-			26.6	32.97	0.03	4.3	4.5	2.0
		3	P	0.1			26.2	32.87	0.04	2.4	2.8	2.7
		4	P	0.0			26.3	34.11	0.02	2.2	2.4	1.8

STATION A (Cont'd)

Date	Time	Depth	G. breve C.	G. breve M.	CA	Tr.	°C.	Sal.	Cu.	PO_4 In.	PO_4 Tot.	NO_3-NO_2
6/8	0949				7	11						
		1	O	-			28.5	33.40	0.06	3.9	4.9	0.4
		2	O	-			28.4	33.40	0.06	3.8	4.2	0.4
		3	O	-			28.4	33.69	0.09	3.5	3.7	0.2
		4	O	-			28.4	34.11	0.09	2.6	3.2	0.3
7/1	1111				0	15						
		1	O	-			31.1	29.88	0.01	11.1	14.5	0.1
		2	P	0.0			30.1	33.69	0.02	2.2	2.9	0.2
		3	O	-			30.1	34.27	0.02	1.6	3.4	0.2
		4	O	-			30.0	34.36	0.01	1.9	3.1	0.3
8/18	0732				6	10						
		1	O	-			28.9	26.74	0.02	2.6	9.2	0.4
		2	P	0.0			29.2	29.25	0.02	4.0	4.4	0.5
		3	P	0.0			29.5	29.96	0.01	3.3	4.1	0.8
		4	O	-			29.9	30.57	0.02	2.5	2.7	0.4
9/9	1009				0	12½						
		1	O	-			29.0	24.63	0.00	13.3	14.4	0.1
		2	P	0.0			29.0	26.96	0.02	8.6	9.8	0.5
		3	P	0.2			29.0	28.31	0.04	7.2	7.8	0.3
		4	P	0.0			29.3	29.83	0.00	5.4	6.8	0.4
10/15	0954				0	10½						
		1	P	32			28.2	30.64	0.03	7.5	8.5	0.2
		2	P	36			28.7	33.24	0.03	3.1	3.9	0.2
		3	P	52			28.6	33.42	0.03	2.9	3.8	0.2
		4	P	46			28.1	33.77	0.04	2.3	3.4	0.2
11/9	0942				6	8						
		1	P	40			24.1	32.56	0.01	3.3	4.0	0.3
		2	P	0.8			23.9	32.79	0.02	2.8	3.5	0.6
		3	P	0.4			23.8	32.79	0.02	2.9	4.4	0.2
		4	P	0.2			24.2	32.88	0.02	2.4	3.7	0.3
12/16	1116				6	7						
		1	O	-			16.6	29.63	0.03	6.9	7.7	0.3
		2	O	-			16.6	30.72	0.04	5.5	5.6	1.1
		3	O	-			16.5	30.70	0.04	4.8	4.8	0.9
		4	O	-			16.8	30.81	0.03	4.0	4.7	0.1

STATION B Depth of 90 feet 27°36.2' N. 82°45.5' W.

Date	Time	Depth	G. breve C.	G. breve M.	CA	Tr.	°C.	Sal.	Cu.	PO_4 In.	PO_4 Tot.	NO_3-NO_2
1958												
10/9	1151				5	-						
		1	P	0.5			28.5	33.26	0.05	5.2	6.1	0.3
		2	P	0.2			28.4	33.89	0.04	2.7	3.4	0.0
		3	P	0.1			28.3	33.96	0.05	2.5	3.1	0.1
		4	P	0.1			28.8	34.04	0.05	1.8	2.6	0.2
11/6	1125				5	-						
		1	P	0.0			22.2	32.63	0.02	3.3	4.0	0.1
		2	O	-			21.2	32.83	0.04	2.5	3.1	0.4
		3	O	-			22.2	33.08	0.02	2.3	2.9	0.3
		4	O	-			22.2	33.19	0.02	2.2	2.9	0.4
12/9	0945				0	6						
		1	O	-			22.5	31.69	0.03	7.1	8.2	0.3
		2	O	-			22.4	31.96	0.05	5.7	7.3	0.2
		3	O	-			22.6	32.00	0.04	5.6	6.3	0.1
		4	O	-			21.0	32.03	0.03	4.7	5.7	0.3
1959												
1/20	1322				4	5½						
		1	O	-			13.3	31.55	0.04	2.7	3.0	0.2
		2	O	-			13.2	31.82	0.03	2.4	2.5	0.2
		3	O	-			13.1	31.71	0.03	2.0	2.4	0.2
		4	O	-			13.5	32.00	0.03	2.2	2.7	0.1
2/17	1326				9	15						
		1	P	0.0			22.2	32.36	0.03	-	3.1	0.7
		2	P	0.0			22.1	32.56	0.02	-	2.3	0.7
		3	O	-			22.0	32.88	0.02	-	1.7	0.5
		4	O	-			22.0	32.84	0.02	1.6	2.1	0.7
3/24	0946				4	6½						
		1	O	-			18.6	27.75	0.02	11.8	13.4	0.4
		2	O	-			18.4	28.12	0.03	9.8	11.7	0.3
		3	O	-			18.5	28.60	0.03	9.2	11.1	0.5
		4	O	-			18.5	28.86	0.02	8.9	10.7	0.4
4/8	1125				0	12½						
		1	O	-			23.0	28.96	0.02	7.6	8.1	0.1
		2	O	-			22.8	30.81	0.01	5.0	5.5	0.0
		3	O	-			22.3	32.01	0.02	3.5	4.1	0.1
		4	O	-			22.1	32.27	0.02	6.5	8.6	0.8
5/12	1246				2	13						
		1	P	0.0			26.6	32.92	0.03	4.2	5.0	1.5
		2	P	0.1			26.3	33.53	0.03	3.0	3.7	1.7
		3	P	0.0			26.2	34.07	0.03	1.7	2.5	1.4
		4	O	-			26.0	34.18	0.03	2.0	2.7	2.6

STATION B (Cont'd)

Date	Time	Depth	G. breve C.	G. breve M.	CA	Tr.	°C.	Sal.	Cu.	PO_4 In.	PO_4 Tot.	NO_3-NO_2
6/8	1008				7	13						
		1	O	-			28.5	32.95	0.06	4.9	5.8	0.2
		2	O	-			28.5	33.06	0.06	4.5	5.1	0.9
		3	O	-			28.4	33.57	0.06	3.7	4.4	0.3
		4	O	-			28.3	34.18	0.07	2.8	3.1	0.3
7/1	1105				0	9						
		1	O	-			30.8	29.61	0.02	10.0	11.0	0.1
		2	O	-			30.1	33.21	0.01	2.4	6.0	0.3
		3	O	-			30.1	34.16	0.01	1.8	3.5	0.3
		4	O	-			30.1	34.25	0.02	2.4	4.2	0.3
8/18	0755				3	11						
		1	O	-			28.4	27.63	0.02	6.1	6.1	0.2
		2	P	0.0			28.9	28.98	0.02	4.4	4.7	0.5
		3	P	0.0			29.4	30.01	0.02	3.4	3.9	0.5
		4	P	0.0			29.8	30.73	0.01	2.6	3.4	1.1
9/9	1036				0	12½						
		1	O	-			29.0	24.45	0.02	12.2	14.7	0.4
		2	P	0.2			30.1	26.35	0.00	9.1	10.3	0.0
		3	P	0.0			30.2	26.80	0.00	9.6	10.3	0.3
		4	P	0.0			30.2	27.66	0.00	8.2	9.8	0.3
10/15	1012				0	10						
		1	P	31			28.6	30.93	0.03	6.5	8.4	0.6
		2	P	140			28.6	32.27	0.03	4.5	5.6	0.2
		3	P	60			28.6	32.95	0.03	3.5	4.3	0.4
		4	P	100			28.0	33.60	0.03	2.6	3.1	0.3
11/9	1008				6	8						
		1	P	40			24.1	32.36	0.02	3.8	4.5	0.1
		2	P	10			24.2	32.70	0.00	3.0	3.4	0.3
		3	P	2.7			24.0	32.88	0.03	2.8	3.2	0.4
		4	P	1.9			24.0	32.88	0.03	2.7	3.2	0.2
12/16	1100				6	7						
		1	O	-			16.6	29.51	0.03	7.0	8.2	0.6
		2	O	-			16.4	29.56	0.04	5.7	7.7	0.1
		3	O	-			16.2	30.61	0.03	6.8	7.0	0.8
		4	O	-			16.4	30.72	0.04	6.6	6.7	0.0

STATION 13 Depth of 22 feet 27°38.2' N. 82°49.4' W.

Date	Time	Depth	G. breve C.	G. breve M.	CA	Tr.	°C.	Sal.	Cu.	PO_4 In.	PO_4 Tot.	NO_3-NO_2
1958												
10/2	1300				5	-						
		1	O	-			29.4	33.21	0.05	6.1	6.6	0.1
		2	P	0.0			29.1	33.21	0.04	4.9	6.0	0.3
		3	P	0.1			29.1	33.22	0.07	4.6	5.9	0.7
		4	O	-			29.2	33.46	0.06	4.0	4.8	0.3
11/4	1006				4	-						
		1	O	-			22.4	33.51	0.01	0.4	0.7	0.2
		2	O	-			22.4	33.39	0.05	0.4	0.7	0.7
		3	O	-			22.3	33.37	0.02	0.5	0.7	0.2
		4	O	-			22.0	33.42	0.03	0.3	0.8	0.3
12/9	1038				0	6½						
		1	O	-			22.4	30.72	0.05	3.9	4.7	0.2
		2	O	-			22.4	32.21	0.04	3.8	4.6	0.1
		3	O	-			22.3	32.41	0.05	2.0	2.3	0.1
		4	O	-			22.4	32.61	0.04	1.9	2.5	0.2
1959												
1/20	0934				4	4						
		1	O	-			12.9	31.71	0.07	2.2	2.3	0.0
		2	O	-			12.9	31.67	0.03	2.0	2.4	0.0
		3	O	-			13.0	31.82	0.07	1.6	1.8	0.4
		4	O	-			13.1	31.91	0.06	1.5	1.6	0.2
2/17	1020				9	10						
		1	O	-			21.3	32.18	0.03	3.7	4.0	0.2
		2	O	-			21.2	32.12	0.02	3.5	3.8	0.7
		3	O	-			20.5	32.29	0.03	2.6	3.0	0.4
		4	O	-			20.4	32.79	0.03	1.8	2.7	0.2
3/10	0930				4	11½						
		1	O	-			18.7	33.15	0.03	1.0	1.4	0.2
		2	O	-			18.7	33.10	0.03	1.0	1.3	0.2
		3	O	-			18.7	33.04	0.03	1.0	1.2	0.3
		4	O	-			18.7	33.04	0.05	1.0	1.2	0.1
4/7	1715				4	14½						
		1	P	0.0			23.9	31.06	0.03	3.9	3.9	0.1
		2	P	0.1			23.8	30.93	0.03	3.3	3.3	0.1
		3	P	0.0			22.5	30.90	0.03	3.7	3.9	0.1
		4	P	0.0			22.1	31.58	0.03	3.1	3.3	0.1
5/12	1006				2	11						
		1	O	-			26.0	33.53	0.06	3.3	4.0	2.0
		2	O	-			25.8	33.58	0.03	3.0	3.3	2.0
		3	O	-			25.7	33.53	0.06	3.0	4.1	2.6
		4	O	-			25.5	33.64	0.03	2.9	3.7	1.8

STATION 13 (Cont'd)

Date	Time	Depth	G. breve C.	G. breve M.	CA	Tr.	°C.	Sal.	Cu.	PO_4 In.	PO_4 Tot.	NO_3-NO_2
6/2	0957				2	6½						
		1	O	-			27.6	34.34	0.06	1.7	2.8	0.1
		2	O	-			27.6	34.14	0.05	1.9	2.8	0.2
		3	P	0.0			27.6	34.13	0.03	1.8	2.9	0.4
		4	O	-			27.6	34.13	0.05	2.0	3.3	0.2
7/1	0820				3	15						
		1	O	-			30.0	33.46	0.03	2.0	3.2	0.2
		2	P	0.0			30.0	33.46	0.02	1.7	3.1	0.4
		3	O	-			30.0	33.46	0.03	2.1	3.0	0.1
		4	O	-			30.0	33.40	0.02	1.2	2.4	0.1
8/17	1101				4	14						
		1	P	0.0			29.2	31.55	0.04	1.0	1.3	0.4
		2	P	0.1			29.1	31.98	0.03	1.1	1.2	0.9
		3	O	-			29.0	31.98	0.04	1.0	1.5	1.1
		4	O	-			28.8	32.03	0.08	1.1	1.3	0.8
9/10	1447				9	10						
		1	P	0.4			29.4	27.54	0.03	9.1	10.7	0.0
		2	P	1.0			29.2	28.26	0.04	8.1	8.7	0.2
		3	O	-			29.2	30.28	0.03	4.5	5.1	0.1
		4	O	-			29.4	33.03	0.07	2.9	4.0	0.1
10/22	1327				9	13						
		1	P	360			26.7	30.39	0.05	5.5	6.4	0.2
		2	P	40			26.6	30.68	0.03	5.0	6.1	0.2
		3	P	0.4			26.8	31.82	0.04	3.7	4.5	0.5
		4	P	0.0			27.0	33.26	0.04	1.0	1.3	0.3
11/12	0959				7	11						
		1	O	-			21.4	31.26	0.06	3.8	4.7	0.2
		2	O	-			21.4	31.46	0.03	3.4	4.1	0.1
		3	O	-			21.4	31.74	0.03	2.2	3.2	0.1
		4	O	-			21.4	32.25	0.02	0.9	1.6	0.6
12/8	0939				0	3						
		1	P	0.4			14.4	31.83	0.02	0.8	1.2	0.2
		2	P	0.0			14.4	31.82	0.04	1.2	1.2	0.1
		3	P	0.0			14.5	31.82	0.04	0.7	1.1	0.3
		4	-	-			14.6	31.91	0.03	0.3	1.4	0.3

STATION 14 Depth of 22 feet 27°37.7' N. 82°50' W.

Date	Time	Depth	G. breve C.	G. breve M.	CA	Tr.	°C.	Sal.	Cu.	PO_4 In.	PO_4 Tot.	NO_3-NO_2
1958												
10/2	1321				5	-						
		1	O	-			30.2	33.22	0.06	6.1	7.4	0.2
		2	O	-			29.2	33.10	0.07	5.4	6.3	0.2
		3	O	-			29.1	33.28	0.09	4.9	5.7	0.1
		4	P	0.0			29.2	33.24	0.07	8.2	11.7	0.3
11/4	1025				4	-						
		1	O	-			22.3	33.42	0.02	0.5	0.9	0.2
		2	O	-			22.3	33.42	0.02	0.4	0.8	0.2
		3	O	-			22.3	33.39	0.03	0.5	0.9	0.4
		4	O	-			22.4	33.49	0.03	0.3	0.8	0.3
12/9	1052				0	6½						
		1	O	-			22.5	32.21	0.04	4.1	5.0	0.1
		2	O	-			22.3	32.23	0.03	3.8	4.8	0.2
		3	O	-			22.4	32.36	0.03	2.6	3.4	0.1
		4	O	-			22.4	32.59	0.04	1.9	2.8	1.4
1959												
1/20	0950				4	5						
		1	O	-			12.8	31.47	0.07	2.7	2.9	0.3
		2	O	-			12.8	31.49	0.04	2.6	2.8	0.3
		3	O	-			12.8	31.53	0.04	2.7	3.0	0.2
		4	O	-			12.9	31.65	0.03	2.3	2.5	0.2
2/17	1037				9	9						
		1	O	-			21.2	32.36	0.03	2.9	3.5	0.1
		2	O	-			21.0	32.32	0.02	2.8	3.2	0.1
		3	O	-			20.4	32.70	0.03	2.3	2.9	0.0
		4	O	-			20.4	32.83	0.02	1.8	2.3	0.2
3/10	0945				4	10½						
		1	O	-			18.7	32.61	0.05	2.0	2.3	0.2
		2	O	-			18.6	32.70	0.03	1.6	2.1	0.4
		3	O	-			18.6	32.95	0.04	1.5	2.0	0.2
		4	O	-			18.6	32.92	0.05	1.3	1.6	0.2
4/7	1703				4	14						
		1	P	0.2			23.6	30.62	0.03	4.7	4.7	0.3
		2	P	0.2			23.4	30.62	0.03	4.5	4.7	0.1
		3	P	0.1			22.2	30.84	0.03	3.6	4.1	0.1
		4	P	0.0			22.1	31.60	0.03	3.2	3.5	0.1
5/12	1025				2	15						
		1	O	-			25.8	34.33	0.05	1.7	2.3	1.2
		2	O	-			25.8	34.25	0.04	1.7	2.2	1.9
		3	P	0.0			25.8	34.36	0.03	1.6	2.2	2.3
		4	O	-			25.9	34.25	0.05	1.7	2.0	1.3

STATION 14 (Cont'd)

Date	Time	Depth	G. breve C.	G. breve M.	CA	Tr.	°C.	Sal.	Cu.	PO_4 In.	PO_4 Tot.	NO_3-NO_2
6/2	0943				2	6						
		1	P	0.0			27.7	34.51	0.03	1.3	2.2	0.2
		2	P	0.1			27.6	34.56	0.04	1.4	2.4	0.2
		3	O	-			27.6	34.63	0.06	1.5	2.3	0.3
		4	O	-			27.6	34.45	0.05	1.7	2.9	0.7
7/1	0838				3	13						
		1	P	0.0			30.0	33.28	0.02	2.5	3.8	0.0
		2	O	-			30.0	33.37	0.02	1.8	3.2	0.3
		3	O	-			30.0	33.55	0.02	2.0	2.9	0.1
		4	O	-			30.0	34.36	0.02	1.4	2.4	0.3
8/17	1117				4	20						
		1	P	0.2			29.2	32.03	0.02	0.8	0.8	0.7
		2	P	0.3			28.8	31.98	0.06	0.6	0.9	0.8
		3	P	0.0			28.8	32.07	0.02	0.7	0.9	0.5
		4	P	0.1			28.8	32.21	0.02	0.9	1.3	0.5
9/10	1433				9	9½						
		1	P	0.3			29.4	28.28	0.01	8.2	9.1	0.0
		2	P	0.0			29.1	27.75	0.00	8.5	9.2	0.2
		3	P	0.0			29.1	28.64	0.04	6.8	8.2	0.1
		4	P	0.0			29.1	30.08	0.04	5.6	6.7	0.3
10/22	1342				9	-						
		1	P	440			26.5	29.92	0.05	6.2	6.7	0.1
		2	P	100			26.5	30.07	0.04	5.7	6.7	0.6
		3	P	3.4			26.7	31.17	0.04	4.6	5.3	0.4
		4	P	0.6			26.7	31.27	0.04	4.3	4.8	0.2
11/12	1007				7	9½						
		1	P	0.0			21.4	30.84	0.02	4.8	5.2	0.4
		2	O	-			21.4	31.49	0.02	3.5	4.0	0.6
		3	O	-			21.4	32.30	0.02	1.0	1.5	0.3
		4	O	-			21.4	32.27	0.02	1.0	1.5	0.1
12/8	0953				0	3						
		1	P	0.1			15.0	31.82	0.04	0.7	1.2	0.2
		2	P	0.0			15.0	31.82	0.03	0.7	1.2	0.7
		3	O	-			15.0	31.82	0.04	0.6	1.3	0.1
		4	P	0.0			15.7	31.91	0.03	0.3	1.1	0.6

STATION 15 Depth of 24 feet 27°36.7' N. 82°50' W.

Date	Time	Depth	G. breve C.	G. breve M.	CA	Tr.	°C.	Sal.	Cu.	PO_4 In.	PO_4 Tot.	NO_3-NO_2
1958												
10/2	1350				5	-						
		1	O	-			30.3	33.35	0.09	4.8	5.4	0.1
		2	P	0.0			29.2	33.46	0.07	3.9	4.8	0.4
		3	P	0.1			29.2	33.66	0.05	3.4	4.2	0.2
		4	P	0.0			29.2	33.71	0.06	4.8	6.0	0.1
11/4	1041				4	-						
		1	P	0.0			22.1	33.24	0.03	0.5	0.9	0.5
		2	O	-			22.1	33.28	0.02	0.5	0.9	0.4
		3	O	-			22.1	33.28	0.02	0.5	1.0	0.3
		4	O	-			22.1	33.28	0.02	0.4	0.9	0.8
12/9	1108				0	7						
		1	O	-			22.4	32.00	0.04	4.6	5.1	0.3
		2	O	-			22.4	32.14	0.04	4.3	5.3	0.4
		3	O	-			22.3	32.14	0.05	4.4	5.2	0.2
		4	O	-			22.3	32.18	0.03	4.6	5.3	0.1
1959												
1/20	1006				4	4½						
		1	O	-			13.0	31.67	0.07	2.6	2.6	0.2
		2	O	-			13.0	31.76	0.03	2.3	2.5	0.3
		3	O	-			13.1	31.73	0.03	2.0	2.4	0.1
		4	O	-			13.2	31.91	0.03	1.7	2.0	0.1
2/17	1055				9	11						
		1	O	-			21.4	32.36	0.02	3.0	3.5	0.7
		2	P	0.0			21.1	32.34	0.01	2.7	3.5	0.3
		3	O	-			21.0	32.45	0.02	1.8	2.5	0.3
		4	O	-			21.0	32.88	0.01	1.5	1.5	0.3
3/10	1000				4	10						
		1	O	-			18.8	32.43	0.06	2.1	2.7	0.3
		2	O	-			18.7	32.45	0.05	2.0	2.4	0.2
		3	O	-			18.6	32.61	0.05	1.8	2.2	0.1
		4	O	-			18.6	32.81	0.03	1.7	2.2	0.2
4/7	1645				4	14						
		1	P	0.0			23.2	31.04	0.04	4.5	4.5	0.1
		2	P	0.0			23.1	31.26	0.03	3.9	4.3	0.0
		3	P	0.0			22.4	31.44	0.03	3.3	3.9	0.1
		4	P	0.0			22.0	31.87	0.03	3.1	3.4	0.1
5/12	1040				2	14						
		1	P	0.0			25.9	34.45	0.03	1.7	2.0	2.0
		2	O	-			25.9	34.42	0.03	1.4	1.7	0.3
		3	P	0.0			25.8	34.49	0.03	1.6	2.0	2.8
		4	P	0.0			25.9	34.42	0.03	1.5	2.1	1.6

STATION 15 (Cont'd)

Date	Time	Depth	G. breve C.	G. breve M.	CA	Tr.	°C.	Sal.	Cu.	PO_4 In.	PO_4 Tot.	NO_3-NO_2
6/2	0928				2	8½						
		1	P	0.0			27.5	34.29	0.03	0.6	1.4	0.1
		2	O	-			27.6	34.72	0.03	0.7	1.5	0.1
		3	P	0.0			27.5	34.72	0.03	0.7	1.4	0.1
		4	P	0.0			27.5	34.72	0.03	0.7	1.4	1.0
7/1	0853				3	14						
		1	O	-			30.0	22.61	0.02	3.6	5.3	0.2
		2	O	-			30.1	32.57	0.02	4.0	4.6	0.2
		3	O	-			30.2	32.44	0.02	2.9	4.1	0.5
		4	O	-			30.0	33.53	0.04	2.2	3.2	0.3
8/17	1134				4	16						
		1	P	0.0			29.6	31.85	0.02	0.8	0.8	0.1
		2	P	0.1			29.0	31.94	0.02	0.7	0.7	0.6
		3	O	-			28.8	31.98	0.03	0.7	1.1	0.8
		4	O	-			28.8	32.03	0.00	0.8	1.1	0.7
9/10	1418				9	12½						
		1	P	0.3			29.4	27.11	0.01	9.4	10.4	0.0
		2	P	0.6			29.0	29.07	0.02	5.5	6.5	0.1
		3	P	0.1			29.1	30.84	0.01	3.9	4.6	0.1
		4	P	0.1			29.1	32.36	0.02	2.8	3.4	0.4
10/22	1357				9	7						
		1	P	80			26.5	30.88	0.04	4.2	4.8	0.3
		2	P	100			26.6	30.88	0.04	4.2	4.3	0.3
		3	P	0.1			26.9	32.66	0.04	2.1	2.4	0.4
		4	P	0.0			26.9	32.70	0.04	2.2	2.5	0.4
11/12	1020				7	10						
		1	P	0.0			21.4	30.48	0.02	5.8	6.8	0.2
		2	P	0.0			21.4	30.43	0.01	-	7.3	0.5
		3	O	-			21.4	32.32	0.00	-	1.5	0.1
		4	O	-			21.4	32.21	0.01	-	2.4	0.1
12/8	1009				0	3						
		1	P	0.0			14.9	31.64	0.03	0.7	1.2	0.2
		2	P	0.0			15.0	31.64	0.03	0.6	1.1	0.1
		3	O	-			15.6	31.64	0.04	0.2	1.2	0.3
		4	O	-			15.7	31.60	0.03	0.7	1.2	0.2

STATION 16 Depth of 23 feet 27°36' N. 82°50' W.

Date	Time	Depth	G. breve C.	G. breve M.	CA	Tr.	°C.	Sal.	Cu.	PO_4 In.	PO_4 Tot.	NO_3-NO_2
1958												
10/2	1407				5	-						
		1	O	-			29.7	33.95	0.05	2.9	3.6	0.8
		2	P	0.0			29.2	33.91	0.02	2.7	3.2	0.6
		3	P	0.8			29.2	33.98	0.02	2.8	3.3	0.2
		4	P	0.3			29.4	33.98	0.03	2.6	3.4	0.1
11/4	1057				5	-						
		1	O	-			22.6	33.51	0.05	0.5	1.0	0.3
		2	O	-			22.6	33.51	0.05	0.6	0.9	0.2
		3	O	-			22.6	33.48	0.05	0.5	0.8	0.2
		4	O	-			22.7	33.42	0.04	0.6	0.9	0.2
12/9	1122				0	8						
		1	O	-			22.4	32.21	0.05	3.6	4.3	0.2
		2	O	-			22.3	32.38	0.04	3.0	3.7	0.2
		3	O	-			22.3	32.59	0.04	1.9	2.4	0.2
		4	O	-			22.4	32.84	0.03	1.6	2.0	0.1
1959												
1/20	1029				4	7						
		1	O	-			13.3	32.45	0.07	0.8	1.2	0.0
		2	O	-			13.2	32.29	0.03	0.8	1.0	0.2
		3	O	-			13.2	32.29	0.03	0.8	1.0	0.4
		4	O	-			13.2	32.29	0.03	0.9	1.0	0.3
2/17	1110				8	13						
		1	P	0.1			21.0	33.24	0.02	0.7	1.2	0.1
		2	P	0.1			20.9	33.26	0.02	0.8	3.1	0.3
		3	P	0.2			20.8	33.24	0.02	0.8	1.2	0.1
		4	P	0.1			20.8	33.24	0.00	0.9	1.2	0.7
3/10	1014				4	10						
		1	P	0.0			18.8	32.75	0.03	1.9	2.3	0.2
		2	O	-			18.6	32.79	0.03	1.8	2.1	0.2
		3	O	-			18.7	32.86	0.03	1.6	1.9	0.2
		4	O	-			18.6	33.10	0.03	1.3	2.0	0.2
4/7	1632				4	14						
		1	P	0.0			23.5	30.01	0.03	6.7	7.0	0.1
		2	P	0.0			22.6	30.19	0.03	5.8	6.4	0.1
		3	P	0.0			21.9	30.64	0.03	4.8	5.3	0.2
		4	O	-			21.6	32.07	0.03	2.7	2.9	0.2
5/12	1059				2	15						
		1	O	-			25.7	34.58	0.03	1.4	1.5	2.7
		2	P	0.0			25.7	34.49	0.03	1.2	1.5	1.9
		3	O	-			25.7	34.58	0.02	1.2	1.4	2.9
		4	P	0.0			25.8	34.49	0.04	1.4	1.5	

STATION 16 (Cont'd)

Date	Time	Depth	G. breve C.	G. breve M.	CA	Tr.	°C.	Sal.	Cu.	PO_4 In.	PO_4 Tot.	NO_3-NO_2
6/2	0914				2	9						
		1	P	0.0			27.6	34.88	0.03	0.7	1.3	0.1
		2	O	-			27.6	34.88	0.05	0.6	1.4	0.6
		3	O	-			27.5	34.72	0.02	0.5	1.2	0.1
		4	O	-			27.5	34.72	0.03	0.4	1.4	0.3
7/1	0906				3	12½						
		1	P	0.0			30.0	32.47	0.02	4.4	5.2	0.1
		2	P	0.0			30.1	32.48	0.02	4.2	5.3	0.3
		3	O	-			30.2	32.57	0.03	3.3	4.7	0.3
		4	O	-			29.8	33.98	0.03	1.7	2.3	0.2
8/17	1149				4	18						
		1	P	0.0			29.2	31.98	0.02	0.6	0.7	0.5
		2	P	0.5			28.8	31.98	0.04	0.9	0.9	0.5
		3	O	-			28.8	32.10	0.01	0.9	0.9	0.5
		4	O	-			28.8	32.18	0.01	0.8	1.1	0.8
9/10	1403				4	12½						
		1	P	1.6			29.6	30.14	0.01	4.7	5.5	0.0
		2	P	5.3			29.7	30.39	0.01	4.1	4.9	0.2
		3	P	0.7			29.4	31.27	0.01	3.2	3.9	0.3
		4	P	0.2			29.0	32.03	0.01	2.5	2.9	0.3
10/22	1411				9	-						
		1	P	460			27.1	32.95	0.04	0.7	1.2	0.2
		2	P	32			27.2	33.13	0.04	0.5	1.1	0.1
		3	O	-			27.2	33.44	0.05	0.8	1.2	0.2
		4	O	-			27.5	33.40	0.03	0.7	1.3	0.3
11/12	1035				7	9						
		1	O	-			21.4	31.15	0.03	-	4.9	0.4
		2	O	-			21.4	31.40	0.03	-	4.4	0.2
		3	O	-			21.5	32.09	0.04	1.9	2.5	0.4
		4	O	-			21.5	32.47	0.03	0.6	1.6	0.3
12/8	1022				0	3						
		1	P	0.0			14.8	31.56	0.02	0.6	1.2	0.1
		2	O	-			14.9	31.55	0.04	0.6	1.1	0.2
		3	O	-			14.9	31.55	0.03	0.6	1.1	0.1
		4	O	-			15.5	31.73	0.03	0.7	1.2	0.2

STATION 17 Depth of 28 feet 27°34' N. 82°50' W.

Date	Time	Depth	G. breve C.	G. breve M.	CA	Tr.	°C.	Sal.	Cu.	PO_4 In.	PO_4 Tot.	NO_3-NO_2
1958												
10/2	1428				5	-						
		1	P	0.0			29.6	34.33	0.06	2.3	3.8	0.2
		2	P	0.0			29.1	34.16	0.05	2.1	2.7	0.2
		3	P	0.1			29.1	34.31	0.04	1.4	2.2	0.2
		4	P	0.1			29.1	34.38	0.03	1.5	2.1	0.3
11/4	1117				5	-						
		1	O	-			21.7	32.74	0.04	3.9	5.1	0.2
		2	O	-			21.7	32.75	0.04	3.5	4.3	0.3
		3	O	-			21.6	32.94	0.04	2.8	3.8	0.2
		4	O	-			21.8	33.12	0.04	1.9	2.9	0.1
12/9	1138				0	9						
		1	O	-			22.4	32.70	0.03	2.5	3.2	0.1
		2	O	-			22.2	32.84	0.04	2.0	2.5	0.5
		3	P	0.0			22.1	32.95	0.03	1.2	2.4	0.1
		4	O	-			22.1	33.04	0.03	1.0	1.4	0.1
1959												
1/20	1054				4	7						
		1	O	-			13.5	32.25	0.04	2.3	2.3	0.2
		2	O	-			13.4	31.82	0.03	2.0	2.3	0.1
		3	O	-			13.5	31.92	0.03	1.5	1.7	0.2
		4	O	-			13.6	32.43	0.03	0.7	0.9	0.1
2/17	1129				8	21						
		1	P	0.1			20.8	33.39	0.02	0.4	0.9	0.1
		2	P	0.0			20.6	33.51	0.02	0.4	2.0	0.0
		3	O	-			20.6	33.40	0.02	0.5	0.9	0.6
		4	O	-			20.5	33.35	0.02	0.6	0.8	0.7
3/10	1031				4	10						
		1	O	-			18.6	33.37	0.02	1.0	1.7	0.2
		2	O	-			18.6	33.37	0.02	1.0	1.3	0.2
		3	O	-			18.6	33.40	0.05	0.9	1.3	0.2
		4	O	-			18.6	33.53	0.02	0.9	1.5	0.2
4/7	1615				4	19						
		1	O	-			23.9	32.03	0.03	3.7	3.7	0.1
		2	O	-			23.7	32.03	0.03	3.4	3.7	0.1
		3	O	-			23.3	32.14	0.03	3.2	3.6	0.1
		4	O	-			22.8	32.09	0.03	3.3	3.5	0.1
5/12	1117				2	18½						
		1	O	-			25.6	34.67	0.03	1.1	1.3	2.6
		2	O	-			25.6	34.67	0.03	1.0	1.9	2.1
		3	P	0.0			25.5	34.67	0.03	1.0	1.5	1.9
		4	P	0.0			25.5	34.60	0.03	1.1	1.4	2.4

STATION 17 (Cont'd)

Date	Time	Depth	G. breve C.	G. breve M.	CA	Tr.	°C.	Sal.	Cu.	PO_4 In.	PO_4 Tot.	NO_3-NO_2
6/2	0855				2	9						
		1	P	0.0			27.5	34.79	0.05	0.6	1.0	1.3
		2	O	-			27.5	34.79	0.03	0.5	1.1	0.2
		3	O	-			27.4	34.69	0.03	0.6	1.1	0.2
		4	O	-			27.4	34.74	0.03	0.5	1.2	0.2
7/1	0926				3	12½						
		1	P	0.0			30.1	32.27	0.04	4.3	5.3	0.1
		2	O	-			30.2	32.39	0.02	4.1	4.7	0.1
		3	O	-			29.8	34.16	0.04	1.4	2.2	0.2
		4	P	0.0			29.8	35.05	0.06	0.6	1.5	0.6
8/17	1212				4	17						
		1	P	0.3			30.3	31.80	0.02	0.5	0.9	0.4
		2	P	0.4			28.8	31.89	0.02	0.8	1.1	0.3
		3	P	0.0			28.8	32.00	0.01	0.7	0.9	0.2
		4	P	0.1			28.8	32.18	0.02	0.6	1.4	0.8
9/10	1344				4	11						
		1	P	0.2			30.4	26.82	0.00	6.5	7.3	0.1
		2	P	0.1			29.0	29.04	0.00	4.0	5.1	0.4
		3	P	0.1			29.0	32.52	0.00	1.8	2.1	0.4
		4	O	-			29.0	33.40	0.02	1.1	1.2	0.3
10/22	1427				9	11½						
		1	P	420			27.2	33.08	0.03	0.6	1.2	0.3
		2	P	30			27.2	33.15	0.03	0.7	1.1	0.2
		3	O	-			27.2	33.33	0.02	0.7	1.2	0.2
		4	O	-			27.3	33.40	0.04	0.7	1.2	0.5
11/12	1056				7	10						
		1	O	-			21.5	30.84	0.02	-	6.5	0.3
		2	O	-			21.7	31.49	0.01	4.0	4.0	0.2
		3	O	-			21.8	32.88	0.01	0.8	1.6	0.3
		4	O	-			21.9	32.97	0.01	-	1.4	0.5
12/8	1040				-	-						
		1	P	0.0			15.1	31.82	0.03	0.7	1.2	0.5
		2	O	-			15.1	31.82	0.03	0.7	1.1	0.1
		3	O	-			15.2	31.91	0.03	0.7	1.3	0.1
		4	P	0.0			15.6	31.96	0.04	0.6	1.1	0.3

STATION 18 Depth of 34 feet 27°33.2' N. 82°50' W.

Date	Time	Depth	G. breve C.	G. breve M.	CA	Tr.	°C.	Sal.	Cu.	PO_4 In.	PO_4 Tot.	NO_3-NO_2
1958												
10/2	1444				5	-						
		1	P	0.0			29.6	34.60	0.08	1.4	2.0	0.3
		2	P	0.1			29.0	34.43	0.03	1.2	2.0	0.2
		3	P	0.0			29.0	34.47	0.03	1.3	2.0	0.3
		4	P	0.0			29.0	34.65	0.03	1.3	1.9	0.3
11/4	1132				5	-						
		1	P	0.0			22.1	32.94	0.04	2.8	3.3	0.1
		2	O	-			22.2	32.99	0.03	2.6	3.2	0.0
		3	O	-			22.3	33.17	0.04	2.1	2.9	0.3
		4	O	-			22.4	33.53	0.03	1.5	2.3	0.3
12/9	1150				0	10						
		1	O	-			22.4	32.52	0.05	2.5	3.3	0.1
		2	O	-			22.1	32.74	0.02	2.1	2.7	1.4
		3	O	-			22.1	32.22	0.03	0.8	1.6	0.3
		4	P	0.0			22.2	33.30	0.04	0.7	1.8	0.3
1959												
1/20	1115				4	7						
		1	O	-			13.6	32.05	0.07	1.8	2.0	0.2
		2	O	-			13.5	31.96	0.05	1.6	1.8	0.1
		3	O	-			13.4	32.52	0.03	1.1	1.2	0.5
		4	O	-			13.8	32.92	0.04	0.5	0.8	0.3
2/17	1144				8	21½						
		1	P	0.1			20.7	33.49	0.02	0.4	0.9	0.1
		2	O	-			20.6	33.33	0.02	0.4	4.0	0.2
		3	P	0.0			20.4	33.40	0.03	0.4	0.9	0.7
		4	O	-			20.2	33.40	0.03	0.5	1.0	0.1
3/10	1048				4	11½						
		1	O	-			18.8	32.50	0.05	2.2	2.6	0.2
		2	O	-			18.6	33.13	0.03	1.2	1.5	0.2
		3	O	-			18.5	33.53	0.05	0.8	1.2	0.3
		4	O	-			18.5	33.68	0.03	0.8	1.3	0.2
4/7	1600				4	19						
		1	O	-			23.5	31.94	0.04	3.7	4.1	0.1
		2	O	-			22.4	31.94	0.03	3.3	4.1	0.1
		3	O	-			22.2	32.30	0.03	3.1	3.7	0.1
		4	O	-			21.3	33.35	0.03	1.8	2.2	0.1
5/12	1131				2	31						
		1	O	-			25.5	34.67	0.03	1.1	1.3	0.2
		2	P	0.0			25.5	34.58	0.03	1.1	1.2	2.4
		3	P	0.0			25.4	34.58	0.03	1.0	1.3	2.1
		4	O	-			25.5	34.67	0.03	1.0	1.3	2.6

STATION 18 (Cont'd)

Date	Time	Depth	G. breve C.	G. breve M.	CA	Tr.	°C.	Sal.	Cu.	PO_4 In.	PO_4 Tot.	NO_3-NO_2
6/2	0839				2	12						
		1	O	-			27.4	34.92	0.03	0.6	1.1	0.1
		2	O	-			27.4	34.92	0.03	0.4	1.0	0.1
		3	O	-			27.4	34.92	0.03	0.6	1.1	0.1
		4	O	-			27.4	34.74	0.03	0.6	1.1	0.2
7/1	0940				3	12						
		1	P	0.0			30.3	32.43	0.05	4.2	5.2	0.1
		2	P	0.0			30.2	32.39	0.05	4.3	5.7	0.2
		3	O	-			29.7	33.51	0.06	2.3	3.5	0.1
		4	O	-			29.8	35.14	0.05	0.7	1.7	0.2
8/17	1226				4	22						
		1	P	0.0			30.8	31.80	0.02	0.7	0.9	0.3
		2	P	0.0			28.9	31.82	0.02	0.6	0.9	0.8
		3	O	-			28.7	32.21	0.01	0.7	1.0	0.6
		4	O	-			28.7	32.43	0.02	0.5	0.9	0.4
9/10	1326				4	14						
		1	O	-			29.5	27.47	0.01	5.4	7.1	0.4
		2	O	-			29.0	30.53	0.01	3.4	4.0	0.4
		3	P	3.0			29.1	32.52	0.00	1.5	1.8	0.2
		4	P	0.1			29.1	33.49	0.00	1.0	2.1	0.2
10/22	1439				9	-						
		1	P	120			27.2	33.08	0.04	0.8	1.1	0.3
		2	O	-			27.2	33.31	0.04	0.6	1.0	0.2
		3	O	-			27.2	33.40	0.04	0.6	1.0	0.3
		4	O	-			27.2	33.48	0.02	0.8	1.5	0.3
11/12	1107				7	10						
		1	O	-			21.6	31.15	0.02	4.6	5.9	0.1
		2	O	-			21.6	31.65	0.02	-	3.9	0.3
		3	O	-			21.8	32.90	0.01	-	1.2	0.5
		4	O	-			21.9	32.97	0.01	-	1.4	0.5
12/8	1051				0	3						
		1	P	0.1			14.9	31.36	0.03	0.7	2.0	0.5
		2	P	0.0			15.0	31.49	0.03	0.7	1.8	0.2
		3	O	-			15.3	31.91	0.04	0.2	1.2	0.1
		4	P	0.0			15.8	32.38	0.03	1.0	3.0	0.2

STATION 19 Depth of 36 feet 27°32.2' N. 82°50' W.

Date	Time	Depth	G. breve C.	G. breve M.	CA	Tr.	°C.	Sal.	Cu.	PO_4 In.	PO_4 Tot.	NO_3-NO_2
1958												
10/2	1506				5	-						
		1	P	0.0			29.8	34.67	0.03	1.0	1.6	0.1
		2	P	0.0			30.0	34.60	0.06	1.2	1.8	0.4
		3	P	0.0			28.9	34.42	0.03	1.1	1.8	0.3
		4	P	0.2			28.9	34.45	0.02	1.2	2.0	0.2
11/4	1148				5	-						
		1	P	0.0			22.1	33.35	0.03	1.6	2.1	0.2
		2	O	-			22.1	33.39	0.03	1.4	2.1	0.2
		3	O	-			22.2	33.46	0.04	1.3	1.6	0.1
		4	O	-			22.4	33.71	0.05	0.8	1.2	0.4
12/9	1204				0	11						
		1	O	-			22.4	32.84	0.05	2.3	3.0	1.3
		2	O	-			22.2	32.84	0.04	2.1	2.7	0.1
		3	O	-			22.2	33.19	0.03	1.3	1.8	0.2
		4	O	-			22.2	33.37	0.03	0.8	1.0	0.4
1959												
1/20	1136				4	8						
		1	O	-			13.7	32.48	0.07	0.9	1.1	0.2
		2	O	-			13.5	32.48	0.03	0.9	1.0	0.0
		3	O	-			13.4	32.70	0.03	0.4	0.5	0.2
		4	O	-			13.8	32.84	0.03	0.4	0.6	0.4
2/17	1203				8	22						
		1	P	0.2			20.5	33.42	0.02	0.4	0.8	0.7
		2	P	0.0			20.5	33.40	0.00	0.4	0.9	0.1
		3	P	0.1			20.4	33.40	0.02	0.4	0.9	0.7
		4	O	-			20.3	33.40	0.01	0.4	0.9	0.2
3/10	1116				4	10						
		1	O	-			18.9	32.54	0.05	2.3	2.9	0.2
		2	O	-			18.5	33.62	0.03	0.8	1.3	0.4
		3	P	0.0			18.5	33.78	0.08	0.7	1.0	0.3
		4	O	-			18.6	33.69	0.06	0.7	1.1	0.2
4/7	1545				4	22						
		1	O	-			23.3	32.29	0.03	3.4	3.4	0.1
		2	O	-			22.0	32.36	0.03	2.7	3.3	0.3
		3	O	-			21.3	32.83	0.03	2.0	2.2	0.1
		4	O	-			21.2	33.87	0.03	1.4	1.8	0.1
5/12	1146				2	28						
		1	O	-			25.6	34.67	0.03	1.0	1.3	2.8
		2	O	-			25.5	34.67	0.03	1.0	1.3	2.4
		3	P	0.0			25.5	34.69	0.03	1.1	1.4	2.4
		4	O	-			25.6	34.63	0.03	1.0	1.3	2.4

STATION 19 (Cont'd)

Date	Time	Depth	G. breve C.	G. breve M.	CA	Tr.	°C.	Sal.	Cu.	PO_4 In.	PO_4 Tot.	NO_3-NO_2
6/2	0823				2	14						
		1	O	-			27.4	34.79	0.06	0.5	0.9	0.0
		2	P	0.0			27.4	34.96	0.05	0.3	0.9	0.2
		3	O	-			27.4	34.74	0.03	0.4	0.9	0.3
		4	O	-			27.4	34.79	0.04	0.4	0.9	0.3
7/1	0956				3	16						
		1	O	-			30.2	32.70	0.02	3.3	4.8	0.1
		2	O	-			30.2	32.75	0.02	3.7	4.5	0.3
		3	P	0.0			29.7	34.23	0.03	1.7	2.7	0.2
		4	O	-			29.8	34.33	0.04	0.5	0.8	0.3
8/17	1243				4	20						
		1	P	0.1			29.8	31.89	0.01	0.8	1.1	0.4
		2	P	0.1			28.8	31.17	0.01	0.7	0.8	0.4
		3	O	-			28.7	32.66	0.00	0.8	0.9	0.3
		4	O	-			28.6	32.81	0.00	0.8	0.8	1.3
9/10	1309				4	10						
		1	P	0.1			29.9	29.78	0.00	3.7	4.3	0.1
		2	P	1.1			29.0	31.71	0.01	2.0	2.7	0.0
		3	P	0.4			29.1	33.37	0.02	0.9	1.0	0.8
		4	P	0.0			29.1	33.58	0.01	0.7	0.9	0.2
10/22	1450				9	16						
		1	P	0.4			27.2	33.37	0.03	0.5	1.0	0.2
		2	P	0.4			27.2	33.48	0.02	0.7	0.9	0.4
		3	P	0.0			27.2	33.58	0.02	0.5	1.0	0.1
		4	P	0.0			27.2	33.58	0.02	0.8	1.0	0.3
11/12	1121				7	10						
		1	O	-			21.7	31.82	0.03	3.3	4.2	0.2
		2	O	-			21.8	32.88	0.03	1.2	1.8	0.4
		3	O	-			21.9	32.38	0.03	2.2	3.0	0.1
		4	O	-			22.0	33.06	0.03	-	1.5	0.5
12/8	1105				0	3½						
		1	P	0.0			15.0	31.56	0.03	1.3	1.7	0.2
		2	O	-			15.2	31.60	0.03	1.2	1.7	0.3
		3	O	-			16.2	32.03	0.04	0.8	1.5	
		4	O	-			16.3	32.61	0.04	1.3	2.4	0.2

STATION 20 Depth of 32 feet 27°31.8' N. 82°49.4' W.

Date	Time	Depth	G. breve C.	G. breve M.	CA	Tr.	°C.	Sal.	Cu.	PO_4 In.	PO_4 Tot.	NO_3-NO_2
1958												
10/2	1520				5	-						
		1	P	0.1			29.6	34.60	0.04	1.0	1.8	0.2
		2	P	0.0			29.2	34.49	0.03	0.9	1.5	0.4
		3	P	0.0			29.2	34.49	0.03	1.0	1.6	0.2
		4	P	0.0			29.2	34.52	0.03	1.1	1.9	0.1
11/4	1207				5	-						
		1	P	0.0			21.7	32.97	0.05	2.8	3.4	0.2
		2	O	-			22.0	33.53	0.03	1.3	1.9	0.7
		3	O	-			22.1	33.64	0.03	1.0	1.5	0.0
		4	O	-			22.2	33.75	0.05	1.0	1.4	0.4
12/9	1220				0	8½						
		1	P	0.0			22.4	32.72	0.03	2.8	3.8	0.2
		2	O	-			22.3	32.75	0.03	2.6	3.3	0.2
		3	O	-			22.3	33.10	0.03	1.4	2.0	0.2
		4	O	-			22.3	33.19	0.03	1.0	1.9	0.2
1959												
1/20	1155				4	9						
		1	P	0.0			13.7	32.38	0.03	1.0	1.1	0.3
		2	O	-			13.5	32.48	0.03	0.9	1.0	0.2
		3	O	-			13.6	32.43	0.03	0.9	1.0	0.3
		4	O	-			13.7	32.61	0.03	0.5	0.7	0.0
2/17	1220				8	16½						
		1	P	0.1			20.5	33.46	0.03	0.4	1.0	0.1
		2	P	0.0			20.5	33.42	0.02	0.5	0.9	0.3
		3	P	0.0			20.4	33.40	0.03	0.5	0.9	0.3
		4	P	0.0			20.4	33.40	0.03	0.4	0.9	0.6
3/10	1130				4	13						
		1	O	-			19.7	32.63	0.06	2.6	3.0	0.3
		2	O	-			18.6	33.26	0.05	1.4	1.7	0.2
		3	O	-			18.5	33.68	0.05	0.8	1.2	0.4
		4	O	-			18.6	33.66	0.05	1.3	3.0	0.4
4/7	1530				4	22						
		1	P	0.0			23.5	32.57	0.03	2.8	3.0	0.1
		2	P	0.0			22.5	32.50	0.05	2.3	2.9	0.0
		3	P	0.0			21.6	32.95	0.03	1.9	2.5	0.2
		4	P	0.0			21.8	33.24	0.03	1.5	2.0	1.2
5/12	1201				2	24						
		1	O	-			25.6	34.63	0.03	1.1	1.2	1.9
		2	O	-			25.6	34.63	0.01	1.0	1.2	2.4
		3	O	-			25.5	34.58	0.02	1.1	1.6	2.7
		4	O	-			25.6	34.67	0.02	0.9	1.3	1.2

STATION 20 (Cont'd)

Date	Time	Depth	G. breve C.	G. breve M.	CA	Tr.	°C.	Sal.	Cu.	PO_4 In.	PO_4 Tot.	NO_3-NO_2
6/2	0807				2	9						
		1	O	-			27.5	34.79	0.04	0.5	0.9	1.2
		2	O	-			27.4	34.83	0.04	0.5	1.2	0.7
		3	O	-			27.5	34.72	0.04	0.6	1.1	0.3
		4	O	-			27.5	34.75	0.04	0.5	1.0	0.5
7/1	1012				3	17						
		1	O	-			31.0	32.39	0.02	4.1	5.5	0.1
		2	O	-			30.0	32.36	0.05	4.1	5.5	0.1
		3	O	-			29.7	33.84	0.03	1.7	2.6	0.1
		4	O	-			29.7	35.25	0.02	0.6	1.1	0.4
8/17	1256				4	22						
		1	P	0.3			30.7	31.69	0.02	0.5	0.8	1.0
		2	P	0.0			29.0	31.76	0.00	0.7	1.0	0.4
		3	P	0.0			28.7	32.18	0.00	0.6	1.1	1.2
		4	O	-			28.7	32.30	0.00	0.8	0.8	0.7
9/10	1255				4	11½						
		1	O	-			29.6	29.94	0.04	3.8	4.3	0.1
		2	P	1.7			29.2	31.67	0.03	2.0	2.4	0.1
		3	P	0.6			29.2	33.31	0.00	0.9	1.0	0.1
		4	P	0.5			29.2	33.51	0.02	0.6	0.9	0.2
10/22	1500				9	-						
		1	P	0.0			27.2	33.03	0.03	0.4	1.1	0.2
		2	O	-			27.2	33.40	0.02	0.7	1.0	0.5
		3	O	-			27.2	33.49	0.03	0.8	0.8	0.3
		4	O	-			27.2	33.49	0.01	0.7	1.0	0.1
11/12	1132				7	12½						
		1	O	-			21.8	32.21	0.04	-	3.3	0.2
		2	O	-			22.0	32.21	0.03	-	2.9	0.4
		3	O	-			22.0	33.03	0.05	0.9	1.4	0.2
		4	O	-			22.0	33.06	0.03	0.9	1.4	0.9
12/8	1116				0	3½						
		1	P	0.0			15.2	31.64	0.04	0.8	1.4	0.3
		2	O	-			15.1	31.64	0.04	1.2	1.3	0.6
		3	O	-			15.4	31.67	0.04	0.5	1.5	0.5
		4	O	-			16.0	32.38	0.06	0.2	1.6	0.2

STATION 21 Depth of 48 feet 27°35.8' N. 82°57.1' W.

Date	Time	Depth	G. breve C.	G. breve M.	CA	Tr.	°C.	Sal.	Cu.	PO_4 In.	PO_4 Tot.	NO_3-NO_2
1958												
10/1	0708				7	-						
		1	P	0.0			29.0	34.65	0.04	1.1	1.9	0.5
		2	O	-			29.0	34.51	0.05	0.5	1.1	0.8
		3	O	-			29.0	34.55	0.03	0.6	1.3	0.2
		4	P	0.0			29.0	34.61	0.07	0.5	0.9	0.1
11/14	0836				0	-						
		1	P	0.1			23.0	34.22	0.02	0.5	0.7	0.1
		2	P	0.1			23.0	34.25	0.01	0.5	0.6	0.3
		3	P	0.0			23.0	34.40	0.02	0.3	0.6	0.3
		4	P	0.0			23.0	34.52	0.02	0.4	0.5	0.4
12/8	0924				7	28						
		1	P	0.6			21.6	33.78	0.03	0.3	0.5	1.4
		2	P	0.2			21.6	33.75	0.03	0.2	0.6	0.5
		3	P	0.0			21.8	33.93	0.03	0.1	0.5	1.6
		4	P	0.0			21.9	34.02	0.03	0.2	0.5	0.2
1959												
1/15	0837				4	18						
		1	O	-			13.7	31.76	0.03	0.3	0.5	0.4
		2	O	-			14.9	32.41	0.03	0.3	0.3	0.4
		3	O	-			15.9	34.29	0.02	0.3	0.3	0.4
		4	O	-			15.9	34.29	0.03	0.2	0.3	0.4
2/16	0939				7	25						
		1	O	-			19.4	33.77	0.04	0.4	0.4	0.2
		2	P	0.0			19.3	33.77	0.02	0.3	0.4	0.2
		3	O	-			19.4	33.91	0.02	0.3	0.7	0.3
		4	O	-			19.0	33.95	0.02	0.4	0.8	0.6
3/11	0819				0	20						
		1	P	0.0			18.7	33.82	0.03	0.7	0.8	0.2
		2	P	0.0			18.6	33.84	0.02	0.5	0.7	0.3
		3	O	-			18.7	34.81	0.02	0.4	0.6	0.4
		4	O	-			18.7	34.81	0.02	0.2	0.5	0.2
4/1	0721				7	23						
		1	P	0.0			20.7	32.97	0.02	1.5	2.6	0.0
		2	P	0.0			20.5	33.66	0.01	0.6	0.9	0.9
		3	P	0.0			20.1	33.82	0.01	0.7	1.1	0.1
		4	O	-			20.0	33.91	0.01	0.7	1.0	0.2
5/5	0912				0	32						
		1	P	0.0			24.0	34.16	0.02	1.6	2.0	0.2
		2	O	-			23.9	34.25	0.02	1.6	1.9	0.1
		3	O	-			23.4	34.33	0.03	1.1	1.6	0.5
		4	O	-			22.6	34.85	0.02	0.8	1.1	0.2

STATION 21 (Cont'd)

Date	Time	Depth	G. breve C.	G. breve M.	CA	Tr.	°C.	Sal.	Cu.	PO_4 In.	PO_4 Tot.	NO_3-NO_2
6/11	0822				7	27						
		1	P	0.0			27.9	35.26	0.05	0.8	1.1	1.2
		2	O	-			27.9	35.28	0.06	0.7	1.3	1.0
		3	O	-			27.9	35.26	0.05	0.6	0.9	0.5
		4	O	-			27.8	35.32	0.07	0.6	1.0	0.9
7/22	0741				2	24						
		1	O	-			30.6	34.42	0.06	0.4	1.0	0.5
		2	O	-			30.6	34.42	0.06	0.5	0.7	0.1
		3	O	-			30.6	34.52	0.07	0.4	1.0	0.2
		4	P	0.0			30.6	34.42	0.08	0.4	0.9	0.2
8/26	0815				0	33						
		1	O	-			28.9	35.16	0.02	0.4	0.6	0.3
		2	O	-			28.9	35.10	0.02	0.1	0.5	0.8
		3	O	-			29.0	35.19	0.02	0.4	0.5	0.4
		4	O	-			28.9	35.32	0.02	0.3	0.4	0.4
9/30	0949				2	15						
		1	P	320			27.9	33.62	0.02	0.6	1.1	0.1
		2	P	1120			28.2	33.96	0.03	0.6	1.3	0.2
		3	P	40			28.2	34.99	0.03	0.3	0.6	0.3
		4	P	12			28.1	35.35	0.02	0.3	0.6	0.2
10/31	0920				4	20						
		1	O	-			26.3	34.51	0.09	0.2	0.6	0.1
		2	O	-			26.2	34.56	0.10	0.1	0.5	0.2
		3	P	0.0			26.2	34.51	0.10	0.1	0.6	0.4
		4	O	-			26.3	34.61	0.10	0.1	0.5	0.2
11/23	0953				9	20						
		1	P	400			22.4	33.01	0.07	1.4	1.8	0.3
		2	P	160			22.7	33.01	0.05	1.1	1.8	0.8
		3	P	40			23.0	34.38	0.05	0.3	0.8	0.0
		4	P	30			23.6	34.51	0.05	0.1	0.7	0.1
12/9	0937				0	10						
		1	P	20			16.1	33.06	0.03	0.2	0.7	0.1
		2	P	0.9			16.3	33.06	0.04	0.1	0.8	0.1
		3	P	0.0			16.8	33.24	0.04	0.5	0.8	0.2
		4	P	0.0			17.1	33.55	0.04	0.1	0.7	0.4

STATION 22 Depth of 51 feet 27°32.8' N. 82°57.1' W.

Date	Time	Depth	G. breve C.	G. breve M.	CA	Tr.	°C.	Sal.	Cu.	PO_4 In.	PO_4 Tot.	NO_3-NO_2
1958												
10/1	0740				6	-						
		1	P	0.2			29.1	34.87	0.02	0.4	0.9	0.3
		2	O	-			29.1	34.78	0.05	0.3	0.8	0.1
		3	O	-			29.1	34.78	0.07	0.3	0.7	0.6
		4	O	-			29.1	34.78	0.04	0.3	0.8	0.3
11/14	0859				3	-						
		1	P	0.4			25.0	34.31	0.02	0.7	0.8	0.4
		2	P	0.0			25.0	34.31	0.02	0.5	0.6	0.3
		3	P	0.0			25.1	34.31	0.03	0.4	0.8	0.1
		4	P	0.1			25.1	34.40	0.02	0.4	0.7	0.5
12/8	0946				7	27						
		1	P	0.2			21.8	34.07	0.03	0.1	0.4	0.3
		2	P	0.3			21.9	34.07	0.03	0.2	0.4	2.2
		3	P	0.0			21.9	34.07	0.03	0.2	0.5	3.6
		4	O	-			22.0	34.11	0.02	0.3	0.5	0.6
1959												
1/15	0900				4	21						
		1	O	-			13.6	32.07	0.04	-	0.3	0.2
		2	O	-			14.9	32.41	0.03	0.3	0.5	0.5
		3	O	-			16.0	33.89	0.02	0.3	0.3	0.4
		4	O	-			15.9	34.33	0.02	0.3	0.3	0.4
2/16	1026				6	26½						
		1	P	0.0			19.8	34.02	0.03	0.4	0.6	0.1
		2	P	0.0			19.5	34.04	0.02	0.5	0.5	0.3
		3	P	0.0			19.8	34.22	0.02	0.3	0.7	0.1
		4	O	-			18.2	34.13	0.02	0.3	1.2	0.1
3/11	0844				0	20½						
		1	P	0.0			18.8	34.02	0.03	0.6	0.8	0.1
		2	O	-			18.7	34.02	0.02	0.6	0.7	0.1
		3	O	-			18.7	34.67	0.04	0.2	0.5	0.2
		4	O	-			18.8	35.01	0.02	0.2	0.5	0.1
4/1	0748				8	19						
		1	P	0.0			20.8	33.91	0.03	0.5	0.7	0.1
		2	P	0.0			20.4	33.91	0.03	0.6	0.8	0.1
		3	O	-			20.0	33.98	0.01	0.5	0.8	0.2
		4	P	0.0			20.0	34.25	0.00	0.4	0.7	0.3
5/5	0937				0	30						
		1	O	-			24.6	33.86	0.03	1.9	2.7	0.2
		2	O	-			24.3	34.20	0.02	1.5	2.1	0.4
		3	O	-			23.4	34.51	0.02	1.0	1.4	0.3
		4	O	-			23.3	35.03	0.02	0.6	1.1	0.2

STATION 22 (Cont'd)

Date	Time	Depth	G. breve C.	G. breve M.	CA	Tr.	°C.	Sal.	Cu.	PO_4 In.	PO_4 Tot.	NO_3-NO_2
6/11	0847				7	24						
		1	O	-			27.7	35.70	0.03	0.5	0.8	0.9
		2	O	-			27.7	35.59	0.03	0.5	0.7	0.7
		3	O	-			27.7	35.59	0.02	0.7	0.9	1.5
		4	O	-			27.6	35.59	0.05	0.6	0.7	1.1
7/22	0809				2	25						
		1	O	-			30.5	34.45	0.03	0.4	0.9	0.1
		2	O	-			30.5	34.33	0.02	0.3	0.6	0.2
		3	O	-			30.5	34.49	0.03	0.3	0.7	0.1
		4	O	-			30.4	34.42	0.02	0.3	0.6	0.6
8/26	0840				0	29½						
		1	O	-			28.9	35.34	0.02	0.4	0.4	0.4
		2	O	-			28.9	35.34	0.02	0.4	0.5	0.5
		3	O	-			29.0	35.32	0.02	0.4	0.4	0.6
		4	O	-			29.0	35.39	0.01	0.6	0.6	0.8
9/30	1012				2	20						
		1	P	4.7			28.0	33.95	0.02	0.5	1.0	0.1
		2	P	1330			28.2	34.25	0.03	0.5	1.1	0.1
		3	P	50			28.1	34.90	0.02	0.3	0.5	0.3
		4	P	30			28.0	35.35	0.04	0.3	0.6	0.2
10/31	0937				4	21						
		1	O	-			26.4	34.61	0.09	0.3	0.5	0.3
		2	P	0.0			26.4	34.61	0.09	0.1	0.5	0.2
		3	O	-			26.4	34.61	0.09	0.4	0.4	0.1
		4	O	-			26.4	34.56	0.08	0.3	0.6	0.2
11/23	1017				9	18						
		1	P	340			22.6	33.44	0.05	0.7	1.3	0.3
		2	P	380			22.6	33.44	0.05	0.7	1.3	0.4
		3	P	40			23.4	34.60	0.05	0.3	0.6	0.2
		4	P	30			23.8	34.69	0.05	0.2	0.7	0.2
12/9	1004				0	10½						
		1	P	6.0			16.6	33.33	0.04	0.5	0.6	0.3
		2	P	9.0			16.7	33.33	0.07	0.5	0.8	0.0
		3	P	8.0			17.0	33.40	0.02	0.5	0.8	1.0
		4	P	0.0			17.5	33.71	0.04	0.2	0.7	0.6

STATION 23 Depth of 78 feet 27°35.8' N. 83°08.2' W.

Date	Time	Depth	G. breve C.	G. breve M.	CA	Tr.	°C.	Sal.	Cu.	PO_4 In.	PO_4 Tot.	NO_3-NO_2
1958												
10/1	0856				6	-						
		1	P	0.1			29.0	35.25	0.03	0.2	0.5	0.1
		2	P	0.0			29.0	35.01	0.05	0.1	0.5	1.0
		3	P	0.0			29.0	35.05	0.03	0.2	0.5	1.4
		4	O	-			29.0	34.79	0.03	0.1	0.4	0.2
11/14	1048				3	-						
		1	P	0.1			24.5	34.97	0.02	0.2	0.5	0.1
		2	P	0.2			24.4	34.97	0.02	0.3	0.3	0.1
		3	P	0.0			24.5	35.14	0.01	0.2	0.4	0.2
		4	O	-			25.2	35.03	0.02	0.2	0.4	0.3
12/8	1100				7	30						
		1	P	1.9			22.4	34.69	0.03	0.1	0.3	2.0
		2	O	-			22.4	34.69	0.03	0.2	0.4	0.7
		3	P	0.2			22.5	34.70	0.03	0.2	0.3	1.4
		4	P	0.0			22.7	34.99	0.02	0.2	0.5	1.4
1959												
1/15	1016				4	44						
		1	O	-			15.2	34.07	0.03	0.3	0.3	0.5
		2	O	-			16.2	34.54	0.03	0.3	0.3	0.3
		3	O	-			16.5	34.90	0.03	0.3	0.3	0.2
		4	O	-			16.5	35.01	0.07	0.3	0.3	0.4
2/16	1145				6	32½						
		1	O	-			21.0	34.99	0.02	0.2	0.7	0.5
		2	O	-			20.5	34.99	0.02	0.2	0.3	0.2
		3	O	-			19.2	35.26	0.02	0.2	0.2	0.0
		4	O	-			17.0	34.99	0.02	0.3	0.8	0.8
3/11	0954				0	21						
		1	O	-			20.4	34.88	0.02	0.4	0.5	0.2
		2	O	-			20.3	34.78	0.03	0.3	0.4	0.1
		3	O	-			20.0	34.85	0.02	0.4	0.5	0.1
		4	O	-			20.2	35.44	0.02	0.4	0.6	0.1
4/1	0900				4	38						
		1	P	0.0			20.2	34.99	0.03	0.4	0.7	0.2
		2	O	-			20.0	35.05	0.04	0.4	1.4	0.0
		3	O	-			19.8	35.14	0.03	0.4	1.1	0.2
		4	C	-			19.4	35.26	0.03	0.4	0.6	0.0
5/5	1049				0	48						
		1	O	-			23.9	34.79	0.03	1.3	2.8	0.2
		2	O	-			23.9	34.65	0.02	0.6	0.9	0.2
		3	O	-			21.9	35.21	0.02	0.4	0.7	0.2
		4	P	0.0			22.0	35.73	0.02	0.3	0.7	0.3

STATION 23 (Cont'd)

Date	Time	Depth	G. breve C.	G. breve M.	CA	Tr.	°C.	Sal.	Cu.	PO_4 In.	PO_4 Tot.	NO_3-NO_2
6/11	0957				7	30						
		1	O	-			27.5	35.91	0.02	0.5	0.7	0.8
		2	O	-			27.5	35.88	0.01	0.2	0.5	0.3
		3	O	-			27.3	36.11	0.02	0.6	0.7	1.0
		4	O	-			26.7	35.97	0.03	0.5	0.7	1.2
7/22	1033				2	34½						
		1	O	-			30.2	35.90	0.02	0.2	0.5	0.2
		2	O	-			30.2	35.90	0.02	0.5	0.5	0.1
		3	O	-			30.2	35.93	0.02	0.5	0.6	0.1
		4	O	-			30.2	36.04	0.02	0.3	0.5	0.3
8/26	0952				0	41						
		1	P	0.1			29.4	35.75	0.02	0.4	0.4	0.5
		2	P	0.0			29.3	35.82	0.02	0.4	0.4	0.2
		3	P	0.0			29.5	35.90	0.02	0.2	0.3	0.4
		4	P	0.0			29.8	35.90	0.02	0.1	0.4	0.7
9/30	1126				2	35½						
		1	P	10			28.1	33.15	0.02	0.6	1.0	0.0
		2	P	26			27.7	33.21	0.03	0.6	0.9	0.2
		3	P	12			27.9	35.28	0.03	0.2	0.5	0.4
		4	P	6.0			27.8	35.62	0.03	0.2	0.5	0.1
10/31	1036				4	35½						
		1	O	-			27.1	35.01	0.05	0.2	0.4	0.1
		2	O	-			27.1	35.01	0.04	0.1	0.5	0.1
		3	O	-			27.2	35.07	0.04	0.1	0.4	0.2
		4	O	-			27.2	35.10	0.04	0.2	0.4	0.3
11/23	1122				9	27						
		1	P	1.6			23.9	34.92	0.05	0.4	0.4	0.6
		2	P	2.4			24.0	34.92	0.03	0.2	0.6	0.1
		3	P	0.4			23.9	34.87	0.06	0.1	0.6	0.2
		4	P	2.0			23.9	34.92	0.03	0.4	0.4	0.2
12/9	1105				0	16						
		1	P	2.8			18.6	34.56	0.03	0.5	0.7	1.1
		2	P	1.9			18.6	34.54	0.04	0.3	0.7	0.2
		3	P	1.5			18.6	34.56	0.03	0.7	0.7	0.1
		4	P	1.5			18.7	34.61	0.02	0.2	0.7	0.1

STATION 24 Depth of 80 feet 27°32.8' N. 83°08.2' W.

Date	Time	Depth	G. breve C.	G. breve M.	CA	Tr.	°C.	Sal.	Cu.	PO_4 In.	PO_4 Tot.	NO_3-NO_2
1958												
10/1	0830				6	-						
		1	P	0.0			29.1	35.12	0.03	0.2	0.5	0.1
		2	O	-			29.0	35.26	0.05	0.1	0.4	0.5
		3	P	0.0			29.0	35.12	0.03	0.1	0.5	0.4
		4	O	-			29.1	35.17	0.03	0.2	0.8	0.4
11/14	0948				3	-						
		1	P	0.4			24.3	35.25	0.01	0.2	0.4	0.5
		2	P	0.1			24.3	35.17	0.02	0.3	0.4	0.5
		3	P	0.2			24.3	35.14	0.02	0.2	0.4	0.1
		4	P	0.1			24.5	35.21	0.01	0.2	0.4	0.2
12/8	1033				7	36						
		1	P	1.2			22.4	34.78	0.03	0.2	0.5	0.5
		2	P	0.4			22.4	34.78	0.03	0.2	0.4	
		3	P	0.2			22.6	34.88	0.03	0.2	0.4	0.3
		4	P	0.4			22.6	34.99	0.03	0.2	0.4	1.5
1959												
1/15	0946				4	42½						
		1	O	-			16.5	34.97	0.00	0.2	0.4	0.5
		2	O	-			16.5	34.87	0.03	0.2	0.4	0.3
		3	O	-			16.7	34.99	0.03	0.3	0.3	0.3
		4	O	-			16.8	34.90	0.04	0.3	0.3	0.3
2/16	1112				6	30						
		1	O	-			19.8	35.10	0.03	0.3	0.8	0.2
		2	O	-			19.0	35.21	0.03	0.2	0.8	0.3
		3	O	-			19.5	35.21	0.02	0.2	0.6	0.2
		4	O	-			17.5	35.16	0.02	0.3	0.7	0.2
3/11	0929				0	26						
		1	P	0.0			20.5	34.96	0.02	0.4	0.6	0.1
		2	O	-			20.4	34.81	0.02	0.2	0.5	0.1
		3	O	-			20.2	35.91	0.02	0.4	0.4	0.1
		4	P	0.0			20.8	35.75	0.02	0.4	0.5	0.3
4/1	0836				7	33						
		1	P	0.0			20.3	35.08	0.03	0.3	0.6	0.1
		2	O	-			20.6	35.23	0.02	0.3	0.5	0.3
		3	O	-			20.6	35.35	0.03	0.3	0.6	0.8
		4	O	-			20.2	35.35	0.03	0.3	0.5	0.0
5/5	1025				0	31						
		1	O	-			23.7	34.51	0.02	0.7	1.0	0.9
		2	O	-			24.4	34.43	0.03	0.6	1.0	0.2
		3	O	-			22.5	35.53	0.03	0.4	0.6	0.2
		4	O	-			22.6	35.81	0.03	0.3	0.6	0.2

STATION 24 (Cont'd)

Date	Time	Depth	G. breve C.	G. breve M.	CA	Tr.	°C.	Sal.	Cu.	PO_4 In.	PO_4 Tot.	NO_3-NO_2
6/11	0933				7	27						
		1	O	-			27.5	35.93	0.03	0.7	1.0	0.9
		2	O	-			27.5	35.97	0.00	0.4	0.7	0.6
		3	O	-			28.1	36.02	0.00	0.3	0.5	0.8
		4	O	-			27.6	36.06	0.00	0.6	0.6	0.9
7/22	1006				2	34						
		1	O	-			30.1	36.08	0.02	0.5	0.6	0.1
		2	O	-			30.1	35.93	0.03	0.2	0.5	0.2
		3	O	-			30.1	36.04	0.02	0.4	0.6	0.1
		4	O	-			30.1	35.93	0.02	0.3	0.3	0.2
8/26	0926				0	44						
		1	P	0.0			29.8	35.82	0.01	0.4	0.4	0.3
		2	O	-			29.5	35.73	0.02	0.4	0.4	0.7
		3	P	0.0			29.7	35.82	0.01	0.1	0.5	1.1
		4	O	-			29.8	35.82	0.02	0.4	0.4	0.4
9/30	1100				2	41½						
		1	P	49			28.0	33.06	0.03	0.7	1.1	0.0
		2	P	21			27.8	33.10	0.03	0.6	1.0	0.1
		3	P	25			27.9	35.26	0.03	0.3	0.6	0.1
		4	P	5.0			27.9	35.57	0.03	0.2	0.4	0.2
10/31	1016				4	37						
		1	O	-			27.0	35.03	0.03	0.1	0.4	0.2
		2	O	-			27.0	34.61	0.03	0.2	0.5	0.3
		3	O	-			27.0	35.10	0.04	0.3	0.4	0.3
		4	O	-			27.0	35.21	0.04	0.2	0.5	0.2
11/23	1059				9	23						
		1	P	10			24.3	35.03	0.04	0.1	0.5	0.4
		2	P	2.4			24.3	35.03	0.05	0.2	0.3	0.3
		3	P	2.0			24.3	34.99	0.04	0.4	0.4	0.3
		4	P	2.0			24.3	34.99	0.03	0.2	0.4	0.1
12/9	1044				0	16						
		1	P	1.7			18.8	34.76	0.02	0.3	0.7	0.2
		2	P	1.2			18.8	34.69	0.03	0.5	0.6	0.2
		3	P	2.0			18.8	34.74	0.04	0.4	0.6	0.1
		4	P	0.7			18.8	34.69	0.03	0.3	0.7	0.2

STATION 25 Depth of 101 feet 27°35.8' N. 83°19.5' W.

Date	Time	Depth	G. breve C.	G. breve M.	CA	Tr.	°C.	Sal.	Cu.	PO_4 In.	PO_4 Tot.	NO_3-NO_2
1958												
10/1	0946				6	-						
		1	O	-			29.0	35.25	0.03	0.1	0.4	0.0
		2	P	0.0			29.2	35.14	0.01	0.1	0.3	0.4
		3	P	0.0			29.0	35.21	0.09	0.2	0.3	0.2
		4	O	-			28.3	35.39	0.09	0.0	0.3	0.0
11/14	1140				0	-						
		1	P	4.9			25.2	35.41	0.02	0.2	0.4	0.2
		2	P	2.1			25.2	35.41	0.01	0.3	0.3	0.2
		3	P	2.6			26.1	35.37	0.02	0.3	0.3	0.2
		4	P	1.8			25.1	35.46	0.01	0.1	0.3	0.1
12/8	1148				7	32						
		1	P	0.5			22.9	35.32	0.03	0.2	0.3	0.2
		2	P	0.2			22.9	35.32	0.03	0.2	0.3	1.3
		3	P	0.4			22.9	35.34	0.03	0.3	0.4	1.3
		4	P	0.0			22.8	35.32	0.02	1.9	2.4	1.1
1959												
1/15	1104				4	40						
		1	P	0.0			17.3	35.39	0.04	0.2	0.3	0.2
		2	O	-			17.2	35.37	0.03	0.3	0.4	0.5
		3	O	-			17.2	35.26	0.03	0.4	0.4	0.1
		4	O	-			19.4	35.43	0.03	0.3	0.5	0.1
2/16	1235				4	35						
		1	O	-			20.0	35.41	0.02	0.2	0.3	0.2
		2	O	-			19.8	35.70	0.03	0.2	0.2	0.1
		3	O	-			19.5	35.97	0.02	0.2	0.6	0.6
		4	O	-			18.6	35.77	0.03	0.2	0.8	0.1
3/11	1042				0	37						
		1	P	0.0			20.3	35.68	0.03	0.4	0.5	0.1
		2	O	-			20.4	35.68	0.02	0.2	0.9	0.1
		3	O	-			20.6	35.68	0.02	0.2	0.4	0.1
		4	O	-			20.8	35.82	0.02	0.4	0.5	0.2
4/1	0954				4	36½						
		1	P	0.0			20.4	35.32	0.03	0.3	0.6	0.0
		2	P	0.0			19.9	35.57	0.03	0.2	0.5	0.5
		3	O	-			20.0	35.71	0.03	0.4	0.6	0.1
		4	O	-			19.6	35.75	0.03	0.4	0.6	0.2
5/5	1145				0	39						
		1	O	-			23.4	34.81	0.05	0.6	1.0	0.5
		2	O	-			23.2	34.81	0.03	0.5	0.9	1.2
		3	O	-			21.9	35.73	0.04	0.3	0.6	1.2
		4	O	-			21.6	36.13	0.02	0.3	0.6	1.9

STATION 25 (Cont'd)

Date	Time	Depth	G. breve C.	G. breve M.	CA	Tr.	°C.	Sal.	Cu.	PO_4 In.	PO_4 Tot.	NO_3-NO_2
6/11	1044				7	34						
		1	O	-			27.0	36.18	0.01	0.5	0.6	0.9
		2	O	-			27.0	36.18	0.02	0.3	0.5	1.3
		3	O	-			26.9	36.18	0.01	0.3	0.7	0.9
		4	O	-			25.9	36.18	0.00	0.4	0.6	0.8
7/22	1122				2	46						
		1	O	-			29.5	35.99	0.02	0.3	0.4	0.1
		2	O	-			29.4	35.88	0.02	0.2	0.5	0.2
		3	O	-			29.4	35.90	0.02	0.1	0.4	0.1
		4	O	-			29.0	36.11	0.03	0.3	0.6	0.2
8/26	1042				0	58½						
		1	P	0.0			28.8	35.57	0.01	0.0	0.2	0.5
		2	P	0.0			29.0	35.57	0.01	0.4	0.4	0.3
		3	P	0.0			29.2	35.57	0.01	0.5	0.5	0.7
		4	O	-			28.7	35.64	0.02	0.3	0.5	0.5
9/30	1215				2	48½						
		1	P	0.0			28.2	34.04	0.03	1.1	1.5	0.1
		2	O	-			28.4	34.60	0.03	0.6	0.8	0.1
		3	O	-			28.3	35.44	0.00	0.2	0.5	0.3
		4	O	-			28.2	35.57	0.01	0.1	0.5	0.2
10/31	1115				4	56						
		1	O	-			27.5	35.53	0.03	0.1	0.3	0.4
		2	O	-			27.4	35.57	0.01	0.2	0.3	0.3
		3	O	-			27.4	35.53	0.01	0.5	0.5	0.2
		4	O	-			27.4	35.53	0.06	0.2	0.3	0.3
11/23	1210				9	27						
		1	P	0.6			24.6	34.99	0.04	0.2	0.6	0.2
		2	P	0.6			24.6	34.99	0.05	0.1	0.5	0.3
		3	P	0.1			24.7	35.03	0.04	0.4	0.7	0.3
		4	O	-			24.8	35.08	0.04	0.2	0.5	0.2
12/9	1149				0	24						
		1	P	0.0			19.6	35.35	0.02	0.2	0.6	0.2
		2	P	0.1			19.6	35.35	0.03	0.5	0.5	0.1
		3	P	0.1			19.6	35.35	0.03	0.5	0.5	0.9
		4	P	0.1			19.6	35.14	0.03	0.5	0.6	0.1

STATION 26 Depth of 106 feet 27°32.8' N. 83°19.5' W.

Date	Time	Depth	G. breve C.	G. breve M.	CA	Tr.	°C.	Sal.	Cu.	PO_4 In.	PO_4 Tot.	NO_3-NO_2
1958												
10/1	1015				6	-						
		1	P	0.0			29.0	35.21	0.03	0.1	0.4	0.1
		2	P	0.2			29.0	35.21	0.05	0.0	0.4	0.4
		3	O	-			29.0	35.21	0.09	0.1	0.4	0.2
		4	O	-			27.2	35.28	0.04	0.3	0.7	0.0
11/14	1204				0	-						
		1	P	0.4			26.0	35.46	0.02	0.2	0.5	0.1
		2	P	0.2			25.9	35.46	0.03	0.2	0.3	0.2
		3	P	0.1			25.8	35.44	0.02	0.3	-	0.3
		4	P	0.2			25.6	35.43	0.02	0.3	0.3	0.2
12/8	1217				7	42						
		1	P	3.8			22.6	35.07	0.03	0.1	0.3	3.2
		2	P	0.6			22.8	34.99	0.03	0.3	0.5	2.4
		3	P	0.5			23.0	35.32	0.03	0.2	0.4	2.4
		4	P	0.4			23.0	35.44	0.03	0.2	0.4	2.3
1959												
1/15	1135				4	44						
		1	O	-			17.8	35.34	0.03	0.2	0.5	0.3
		2	O	-			18.2	35.46	0.03	0.3	0.5	0.2
		3	O	-			19.8	35.52	0.03	0.2	0.4	0.2
		4	O	-			20.8	35.44	0.04	0.2	0.3	0.6
2/16	1300				3	34						
		1	P	0.0			21.3	35.88	0.03	0.2	0.8	0.3
		2	O	-			20.2	35.70	0.02	0.2	0.7	0.3
		3	O	-			17.8	35.66	0.02	0.2	0.3	0.5
		4	P	0.0			17.7	35.77	0.02	0.2	0.6	0.5
3/11	1149				0	26						
		1	O	-			18.9	35.23	0.02	0.4	0.6	0.1
		2	O	-			18.8	35.30	0.01	0.4	0.4	0.1
		3	O	-			18.9	35.90	0.02	0.1	0.3	0.1
		4	O	-			19.2	36.04	0.03	0.4	0.6	0.1
4/1	1023				4	41						
		1	P	0.0			20.2	35.43	0.03	0.2	0.5	0.1
		2	O	-			19.9	35.48	0.03	0.4	0.5	0.7
		3	O	-			19.8	35.66	0.03	0.3	0.5	0.6
		4	P	0.0			19.5	35.79	0.03	0.3	0.5	0.0
5/5	1218				0	42						
		1	O	-			24.0	34.69	0.04	0.4	1.1	2.2
		2	O	-			23.8	34.56	0.02	0.5	1.0	1.5
		3	O	-			21.5	35.73	0.03	0.3	0.6	2.6
		4	O	-			21.7	35.90	0.03	0.3	0.6	1.7

STATION 26 (Cont'd)

Date	Time	Depth	G. breve C.	G. breve M.	CA	Tr.	°C.	Sal.	Cu.	PO_4 In.	PO_4 Tot.	NO_3-NO_2
6/11	1113				7	34						
		1	O	-			27.0	36.15	0.03	0.5	0.6	1.3
		2	O	-			27.0	36.15	0.02	0.4	0.5	1.0
		3	O	-			27.2	36.18	0.00	0.3	0.6	1.4
		4	O	-			26.1	36.15	0.01	0.6	0.6	1.0
7/22	1150				2	50						
		1	O	-			29.5	35.79	0.03	0.1	0.5	0.1
		2	P	0.0			29.0	35.75	0.02	0.4	0.5	0.2
		3	O	-			29.0	36.15	0.02	0.1	0.6	0.2
		4	O	-			28.8	36.18	0.02	0.4	0.6	0.2
8/26	1110				0	51						
		1	P	0.1			29.1	35.50	0.02	0.1	0.4	0.6
		2	O	-			29.0	35.50	0.02	-	0.2	0.2
		3	O	-			29.0	35.57	0.02	0.4	0.4	0.4
		4	O	-			28.8	35.90	0.00	0.3	0.5	0.4
9/30	1241				2	45½						
		1	P	0.0			28.5	33.96	0.01	1.2	1.4	0.1
		2	P	0.0			28.3	35.12	0.01	0.6	0.6	0.1
		3	O	-			28.4	35.57	0.03	0.2	0.3	0.2
		4	O	-			26.3	35.57	0.03	0.2	0.2	0.1
10/31	1140				4	48						
		1	P	0.0			27.5	35.57	0.02	0.0	0.3	0.3
		2	O	-			27.5	35.62	0.02	0.1	0.3	0.3
		3	O	-			27.5	35.57	0.03	0.1	0.3	0.3
		4	O	-			27.4	35.53	0.04	0.2	0.3	0.1
11/23	1229				9	28						
		1	P	35			24.8	35.08	0.04	0.1	0.4	0.5
		2	P	26			24.9	35.08	0.05	0.2	0.5	0.2
		3	P	5.9			24.8	35.12	0.05	0.2	0.4	0.2
		4	O	-			25.1	35.30	0.05	0.2	0.5	0.6
12/9	1206				0	24						
		1	P	0.1			19.8	35.44	0.03	0.6	0.6	0.1
		2	P	0.0			19.8	35.44	0.02	0.2	0.5	0.6
		3	P	0.1			19.8	35.44	0.03	0.4	0.5	0.3
		4	P	0.0			19.8	35.44	0.02	0.4	0.5	0.2

STATION 27 Depth of 122 feet 27°35.8' N. 83°30.5' W.

Date	Time	Depth	G. breve C.	G. breve M.	CA	Tr.	°C.	Sal.	Cu.	PO_4 In.	PO_4 Tot.	NO_3-NO_2
1958												
10/1	1137				6	-						
		1	O	-			29.7	35.26	0.00	0.1	0.4	0.1
		2	O	-			29.0	35.25	0.02	0.1	0.3	0.2
		3	O	-			28.9	35.32	0.02	0.1	0.3	0.2
		4	O	-			24.5	35.61	0.02	0.2	0.7	1.2
11/14	1333				0	-						
		1	O	-			25.7	35.62	0.05	-	0.4	0.4
		2	P	0.1			26.2	35.70	0.04	0.2	0.4	0.2
		3	P	0.0			27.3	35.66	0.03	0.2	0.4	0.4
		4	O	-			26.4	35.66	0.04	0.4	0.4	0.2
12/8	1345				6	43						
		1	P	3.7			22.9	35.26	0.03	0.2	0.4	2.2
		2	P	1.0			22.8	35.21	0.03	0.2	0.4	2.2
		3	P	0.6			23.3	35.70	0.03	0.3	0.4	2.8
		4	P	0.0			23.4	35.81	0.03	0.3	0.4	2.6
1959												
1/15	1301				4	43						
		1	O	-			19.0	35.71	0.03	-	0.3	0.5
		2	O	-			19.0	35.86	0.03	0.3	0.5	0.1
		3	O	-			19.0	35.86	0.02	0.3	0.3	0.2
		4	O	-			19.3	35.79	0.03	0.3	0.5	0.4
2/16	1423				3	42						
		1	O	-			21.2	36.31	0.02	0.2	0.2	0.2
		2	P	0.0			20.5	36.40	0.03	0.2	0.5	0.3
		3	O	-			19.5	36.15	0.02	0.2	0.2	0.1
		4	O	-			19.3	36.04	0.02	0.2	0.6	0.5
3/11	1309				0	36½						
		1	O	-			19.3	36.04	0.02	0.2	0.4	0.1
		2	O	-			19.0	36.00	0.02	0.1	0.4	0.1
		3	O	-			19.0	36.13	0.02	0.3	0.4	0.9
		4	O	-			19.0	36.13	0.03	0.2	0.3	0.1
4/1	1144				4	50						
		1	O	-			21.1	36.13	0.03	0.3	0.5	1.0
		2	O	-			20.7	36.09	0.03	0.3	0.4	0.1
		3	O	-			20.8	36.09	0.03	0.3	0.4	0.2
		4	O	-			20.6	36.09	0.03	0.3	0.6	0.2
5/5	1335				0	41½						
		1	O	-			23.8	34.99	0.05	0.5	1.0	1.2
		2	P	0.0			22.0	35.70	0.07	0.4	0.6	1.6
		3	O	-			21.4	36.04	0.07	0.3	0.5	1.2
		4	O	-			21.2	36.18	0.06	0.3	0.6	2.5

STATION 27 (Cont'd)

Date	Time	Depth	G. breve C.	G. breve M.	CA	Tr.	°C.	Sal.	Cu.	PO_4 In.	PO_4 Tot.	NO_3-NO_2
6/11	1246				6	62						
		1	O	-			27.0	35.88	0.02	0.5	0.5	0.5
		2	O	-			27.2	35.93	0.02	0.5	0.5	0.4
		3	O	-			27.0	36.40	0.02	0.3	0.3	0.7
		4	O	-			25.3	36.15	0.02	0.5	0.8	0.9
7/22	1312				2	55						
		1	O	-			29.0	35.71	0.03	0.2	0.3	0.1
		2	O	-			29.0	35.91	0.03	0.1	0.4	0.2
		3	O	-			28.9	36.00	0.02	0.1	0.5	0.1
		4	O	-			28.2	36.08	0.03	0.3	0.5	0.1
8/26	1239				0	72						
		1	O	-			29.3	35.26	0.00	0.2	0.3	0.5
		2	O	-			29.0	35.26	0.00	0.2	0.2	0.4
		3	O	-			29.0	35.30	0.00	0.2	0.4	0.6
		4	O	-			27.7	36.06	0.00	0.4	0.5	0.9
9/30	1405				2	70						
		1	O	-			28.7	35.50	0.01	0.2	0.4	0.2
		2	O	-			28.2	35.44	0.00	0.1	0.3	0.2
		3	O	-			28.4	35.44	0.00	0.2	0.5	0.4
		4	O	-			23.4	35.68	0.03	0.2	0.5	0.1
10/31	1247				4	54						
		1	O	-			27.2	35.57	0.03	0.1	0.3	0.2
		2	O	-			27.7	35.57	0.03	0.3	0.3	0.1
		3	O	-			27.7	35.53	0.03	0.2	0.3	0.0
		4	O	-			27.7	35.53	0.03	0.1	0.3	0.3
11/23	1336				9	32						
		1	P	13			25.2	35.48	0.03	0.1	1.0	0.2
		2	P	8.0			25.2	35.48	0.03	0.1	0.3	0.0
		3	P	9.0			25.3	35.48	0.03	0.3	0.4	0.3
		4	P	7.0			25.8	35.48	0.03	0.1	0.3	0.6
12/9	1322				0	32						
		1	O	-			21.1	35.71	0.03	0.4	0.5	0.1
		2	O	-			21.0	35.71	0.00	0.5	0.6	0.2
		3	O	-			21.0	35.61	0.03	0.5	0.5	0.2
		4	O	-			21.1	35.68	0.03	0.5	0.5	0.6

STATION 28 Depth of 126 feet 27°32.8' N. 83°30.5' W.

Date	Time	Depth	G. breve C.	G. breve M.	CA	Tr.	°C.	Sal.	Cu.	PO_4 In.	PO_4 Tot.	NO_3-NO_2
1958												
10/1	1105				6	-						
		1	O	-			29.0	35.28	0.01	0.0	0.3	0.1
		2	O	-			29.0	35.25	0.02	0.1	0.3	0.4
		3	P	0.0			28.8	35.25	0.02	0.0	0.3	0.3
		4	O	-			23.9	35.81	0.00	0.3	0.8	0.2
11/14	1259				0	-						
		1	O	-			25.6	35.73	0.04	0.2	0.4	0.1
		2	O	-			26.2	35.75	0.04	0.2	0.4	0.2
		3	O	-			26.8	35.66	0.04	0.4	0.4	0.2
		4	P	0.0			26.3	35.70	0.04	0.4	0.5	0.3
12/8	1307				6	40						
		1	P	3.2			22.8	35.23	0.03	0.2	0.4	2.1
		2	P	0.5			22.9	35.44	0.04	0.2	0.5	2.2
		3	P	0.4			23.3	35.75	0.03	0.3	0.5	2.2
		4	P	0.1			23.4	35.84	0.03	0.3	0.5	2.8
1959												
1/15	1232				4	41						
		1	P	0.2			19.3	35.77	0.03	0.3	0.5	0.3
		2	P	0.0			18.5	35.71	0.02	0.4	0.5	0.2
		3	P	0.1			19.5	35.90	0.03	0.3	0.3	0.0
		4	P	0.1			19.8	35.86	0.02	-	0.3	0.1
2/16	1353				3	42						
		1	O	-			21.0	36.33	0.02	0.2	0.8	0.1
		2	O	-			20.0	36.40	0.03	0.2	0.6	0.2
		3	O	-			18.8	36.22	0.02	0.2	0.6	0.3
		4	O	-			18.6	36.22	0.05	0.2	0.3	0.3
3/11	1245				0	36						
		1	O	-			19.3	35.77	0.05	0.2	0.4	0.0
		2	O	-			19.2	36.15	0.03	0.4	0.5	0.1
		3	O	-			19.0	36.08	0.03	0.3	0.4	0.2
		4	O	-			19.2	36.22	0.03	0.3	0.4	0.3
4/1	1115				4	46						
		1	O	-			20.8	36.13	0.04	0.3	0.6	0.0
		2	O	-			20.8	36.20	0.03	0.3	0.5	0.0
		3	O	-			20.8	36.09	0.04	0.4	0.5	0.4
		4	O	-			20.4	36.13	0.03	0.4	0.5	0.1
5/5	1308				0	45						
		1	P	0.0			24.1	35.28	0.06	0.6	0.9	0.8
		2	O	-			21.7	35.86	0.08	0.3	0.5	0.8
		3	O	-			21.5	35.86	0.06	0.1	0.5	2.2
		4	P	0.0			21.4	36.22	0.07	0.3	0.6	0.9

STATION 28 (Cont'd)

Date	Time	Depth	G. breve C.	G. breve M.	CA	Tr.	°C.	Sal.	Cu.	PO_4 In.	PO_4 Tot.	NO_3-NO_2
6/11	1207				6	61						
		1	O	-			26.9	35.66	0.02	0.5	0.5	1.3
		2	O	-			26.6	35.86	0.03	0.5	0.5	1.2
		3	O	-			28.1	36.29	0.02	0.5	0.5	0.5
		4	O	-			26.2	36.02	0.03	0.6	0.7	0.8
7/22	1246				2	50						
		1	O	-			29.0	35.64	0.05	0.2	0.3	0.3
		2	O	-			29.2	35.62	0.05	0.2	0.3	0.2
		3	O	-			28.8	36.11	0.03	0.4	0.4	0.1
		4	O	-			28.6	36.11	0.03	0.4	0.6	0.3
8/26	1202				0	58½						
		1	O	-			28.9	35.21	0.00	0.5	0.5	0.7
		2	O	-			29.8	35.23	0.00	0.3	0.5	0.5
		3	O	-			29.7	35.32	0.00	0.4	0.4	0.2
		4	O	-			27.6	36.08	0.00	0.1	0.3	0.8
9/30	1337				2	63						
		1	O	-			28.6	35.50	0.01	0.2	0.3	0.1
		2	O	-			28.4	35.50	0.01	0.2	0.4	0.1
		3	O	-			28.4	35.46	0.01	0.2	0.5	0.4
		4	O	-			23.2	35.66	0.02	0.2	0.6	0.3
10/31	1222				4	61						
		1	O	-			27.2	35.53	0.02	0.2	0.3	0.1
		2	O	-			27.6	35.53	0.02	0.3	0.3	0.2
		3	O	-			27.7	35.53	0.02	0.2	0.3	0.2
		4	O	-			27.8	35.57	0.03	0.1	0.3	0.4
11/23	1314				9	31						
		1	P	1.0			25.4	35.66	0.02	0.4	0.4	0.2
		2	P	0.6			25.4	35.66	0.03	0.1	0.4	0.2
		3	P	0.6			25.4	35.62	0.02	0.1	0.4	0.2
		4	P	0.0			25.5	35.66	0.02	0.2	0.3	0.2
12/9	1257				0	35						
		1	O	-			21.0	35.71	0.01	0.4	0.4	0.1
		2	O	-			21.0	35.71	0.03	0.4	0.5	0.3
		3	O	-			21.0	35.75	0.01	0.5	0.6	0.2
		4	O	-			21.0	35.62	0.02	0.1	0.4	0.2

STATION 29 Depth of 6 feet 27°59.8' N. 82°28' W.

Date	Time	Depth	G. breve C.	G. breve M.	CA	Tr.	°C.	Sal.	Cu.	PO_4 In.	PO_4 Tot.	NO_3-NO_2
1958												
10/13	1045				4	-						
		1	O	-			26.2	1.10	0.05	4.6	4.9	13.7
		4	-	-			27.7	9.24	0.03	14.4	14.8	7.9
11/10	1005				5	-						
		1	O	-			24.2	1.75	0.04	3.5	4.6	8.5
		4	-	-			23.8	12.27	0.05	15.3	18.6	2.3
12/16	1115				4	-						
		1	O	-			16.9	1.32	0.02	3.2	6.4	2.4
		4	-	-			20.0	13.71	0.02	16.6	16.8	2.0
1959												
1/30	1207				2	-						
		1	O	-			18.3	0.18	0.04	2.7	3.9	1.1
		4	-	-			19.0	0.18	0.09	2.6	3.4	1.0
2/20	1145				7	-						
		1	O	-			22.0	1.29	0.02	3.4	4.0	6.3
		4	-	-			22.3	12.65	0.02	15.0	16.4	4.7
3/30	1050				7	-						
		1	O	-			20.0	0.18	0.04	5.7	6.9	1.4
		4	-	-			20.0	0.18	0.04	5.7	7.0	0.8
4/23	1055				4	-						
		1	O	-			23.0	0.18	0.04	5.1	7.0	6.8
		4	-	-			22.7	0.33	0.04	4.2	5.1	4.3
5/15	1300				4	-						
		1	O	-			27.5	0.46	0.04	5.8	5.9	11.1
		4	-	-			25.7	0.15	0.03	3.8	4.5	11.2
6/19	1103				4	-						
		1	O	-			25.5	0.37	0.04	4.6	6.0	4.9
		4	-	-			25.7	0.22	0.04	4.5	6.0	4.8
7/10	0900				6	-						
		1	O	-			27.1	0.28	0.04	7.1	8.3	10.5
		4	-	-			27.6	0.37	0.05	5.9	6.5	7.7
8/13	1112				6	-						
		1	O	-			26.0	0.40	0.06	6.0	6.0	7.8
		4	-	-			25.7	0.09	0.08	6.0	6.0	7.3
9/25	1023				3	-						
		1	O	-			25.8	0.18	0.04	5.8	6.8	2.6
		4	-	-			25.8	0.09	0.04	5.8	13.4	2.2
10/16	0905				2	-						
		1	O	-			27.5	0.18	0.07	7.9	8.6	5.0
		4	-	-			26.9	0.15	0.07	7.3	8.6	6.0

STATION 29 (Cont'd)

Date	Time	Depth	G. breve C.	G. breve M.	CA	Tr.	°C.	Sal.	Cu.	PO_4 In.	PO_4 Tot.	NO_3-NO_2
11/25	0940				0	-						
		1	O	-			21.6	0.74	0.04	3.4	3.5	10.0
		4	-	-			22.3	8.84	0.04	9.7	9.9	8.9
12/29	1010				2	-						
		1	O	-			18.9	0.64	0.03	-	4.2	12.3
		4	-	-			18.7	11.22	0.03	-	17.9	6.8

STATION 30 Depth of 5 feet 28°01.3' N. 82°27.1' W.

Date	Time	Depth	G. breve C.	G. breve M.	CA	Tr.	°C.	Sal.	Cu.	PO_4 In.	PO_4 Tot.	NO_3-NO_2
1958												
10/13	1130				4	-						
		1	-	-			26.5	0.09	0.05	3.7	4.2	0.7
		4	-	-			26.0	0.32	0.04	6.8	9.5	5.4
11/10	1028				5	-						
		1	-	-			22.9	0.15	0.05	2.7	2.8	4.5
		4	-	-			22.2	0.18	0.05	2.5	2.5	3.2
12/16	1140				4	-						
		1	-	-			15.6	0.04	0.02	2.0	2.5	2.4
		4	-	-			16.1	0.09	0.02	7.1	10.3	2.7
1959												
1/30	1235				2	-						
		1	-	-			18.0	0.04	0.08	2.8	3.6	1.0
		4	-	-			18.3	0.04	0.08	2.7	3.4	1.3
2/20	1212				7	-						
		1	-	-			21.1	0.09	0.03	4.2	4.4	7.2
		4	-	-			21.2	0.09	0.02	4.5	5.2	3.6
3/30	1115				7	-						
		1	-	-			20.0	0.09	0.04	5.8	7.3	1.1
		4	-	-			19.7	0.04	0.04	5.9	7.4	0.9
4/23	1130				4	-						
		1	-	-			22.5	0.04	0.08	5.5	7.2	2.8
		4	-	-			22.4	0.04	0.03	6.4	6.9	3.3
5/15	1340				4	-						
		1	-	-			26.5	0.04	0.05	4.4	6.6	10.8
		4	-	-			26.5	0.04	0.05	7.2	7.2	8.9
6/19	1136				4	-						
		1	-	-			25.4	0.04	0.05	4.8	6.7	4.2
		4	-	-			25.6	0.04	0.03	5.2	7.0	3.7
7/10	0932				6	-						
		1	-	-			27.0	0.04	0.06	7.4	7.5	4.5
		4	-	-			27.2	0.04	0.05	6.3	6.8	6.6

STATION 30 (Cont'd)

Date	Time	Depth	G. breve C.	G. breve M.	CA	Tr.	°C.	Sal.	Cu.	PO_4 In.	PO_4 Tot.	NO_3-NO_2
8/13	1150				6	-						
		1	-	-			25.7	0.04	0.08	4.9	6.0	3.6
		4	-	-			25.9	0.04	0.08	5.2	8.6	3.2
9/25	1102				3	-						
		1	-	-			25.8	0.04	0.04	5.9	7.0	4.8
		4	-	-			25.8	0.15	0.04	5.9	10.4	1.0
10/16	0940				2	-						
		1	-	-			26.5	0.04	0.09	7.3	8.1	3.3
		4	-	-			26.4	0.09	0.05	7.2	8.2	4.9
11/25	1010				0	-						
		1	-	-			20.9	0.09	0.04	3.3	3.9	9.2
		4	-	-			21.0	0.09	0.04	5.6	8.3	9.1
12/29	1036				2	-						
		1	-	-			18.3	0.18	0.03	-	4.2	8.8
		4	-	-			18.0	0.09	0.03	-	4.7	12.2

STATION 31 Depth of 5 feet 27°51.5' N. 82°21' W.

Date	Time	Depth	G. breve C.	G. breve M.	CA	Tr.	°C.	Sal.	Cu.	PO_4 In.	PO_4 Tot.	NO_3-NO_2
1958												
10/13	1330				4	-						
		1	O	-			27.2	11.78	0.05	-	12.1	0.4
		4	-	-			27.0	14.09	0.03	-	18.7	0.4
11/10	1155				6	-						
		1	O	-			24.2	5.75	0.05	19.7	26.9	2.3
		4	-	-			23.7	7.52	0.06	20.3	24.4	2.0
12/16	1322				4	-						
		1	O	-			16.4	2.97	0.16	24.8	25.6	3.9
		4	-	-			16.4	2.90	0.22	24.5	28.2	7.0
1959												
1/30	1405				4	-						
		1	O	-			22.0	2.02	0.08	22.0	27.5	2.4
		4	-	-			21.1	2.61	0.05	21.6	27.5	2.5
2/20	1449				6	-						
		1	O	-			22.4	3.75	0.02	21.0	28.4	5.9
		4	-	-			22.4	16.47	0.06	21.5	21.6	2.1
3/30	1245				7	-						
		1	O	-			20.5	0.04	0.06	25.6	28.1	2.7
		4	-	-			20.0	0.09	0.05	19.7	28.0	1.1
4/23	1245				4	-						
		1	O	-			23.6	0.15	0.04	28.0	29.1	4.0
		4	-	-			23.5	0.04	0.04	18.1	25.6	3.6

STATION 31 (Cont'd)

Date	Time	Depth	G. breve C.	G. breve M.	CA	Tr.	°C.	Sal.	Cu.	PO_4 In.	PO_4 Tot.	NO_3-NO_2
5/15	1540				6	-						
		1	O	-			28.7	2.09	0.08	38.6	51.1	2.0
		4	-	-			27.5	2.32	0.04	36.9	49.2	0.2
6/19	1310				4	-						
		1	O	-			25.7	0.04	0.08	37.2	42.3	1.2
		4	-	-			26.0	0.15	0.07	34.2	44.7	1.2
7/10	1136				6	-						
		1	O	-			27.1	-	0.03	40.5	48.8	7.8
		4	-	-			26.9	-	0.04	55.8	56.0	6.6
8/13	1344				6	-						
		1	O	-			27.0	0.09	0.08	42.9	52.1	5.0
		4	-	-			26.9	0.15	0.08	44.1	55.8	5.5
9/25	1240				5	-						
		1	O	-			27.2	0.09	0.04	36.7	55.8	4.1
		4	-	-			26.7	0.09	0.04	37.9	52.6	4.5
10/16	1250				4	-						
		1	O	-			28.2	0.77	0.04	51.2	51.2	9.3
		4	-	-			27.5	1.62	0.05	46.5	58.1	8.8
11/25	1255				0	-						
		1	O	-			22.0	4.11	0.04	47.9	52.1	7.1
		4	-	-			21.8	5.07	0.04	38.4	46.0	7.3
12/29	1222				2	-						
		1	O	-			19.9	3.78	0.09	-	51.2	1.1
		4	-	-			19.0	4.45	0.04	-	51.2	0.6

STATION 32 Depth of 7 feet 27°52' N. 82°20' W.

Date	Time	Depth	G. breve C.	G. breve M.	CA	Tr.	°C.	Sal.	Cu.	PO_4 In.	PO_4 Tot.	NO_3-NO_2
1958												
10/13	1300				4	-						
		1	-	-			26.8	5.79	0.08	-	18.3	1.4
		4	-	-			27.0	7.43	0.03	-	21.6	1.8
11/10	1136				6	-						
		1	-	-			23.8	0.52	0.05	22.9	28.2	3.7
		4	-	-			23.0	5.12	0.05	21.4	29.5	2.5
12/16	1300				6	-						
		1	-	-			16.7	1.01	0.03	20.2	26.9	4.0
		4	-	-			18.3	14.79	0.01	22.8	25.6	
1959												
1/30	1335				4	-						
		1	-	-			20.7	0.04	0.05	24.4	28.8	3.9
		4	-	-			19.5	0.18	0.05	21.9	28.0	3.6

STATION 32 (Cont'd)

Date	Time	Depth	G. breve C.	G. breve M.	CA	Tr.	°C.	Sal.	Cu.	PO_4 In.	PO_4 Tot.	NO_3-NO_2
2/20	1424				6	-						
		1	-	-			21.4	0.28	0.02	21.8	25.0	7.1
		4	-	-			21.2	0.60	0.02	24.1	28.4	5.9
3/30	1222				7	-						
		1	-	-			20.0	0.04	0.03	22.9	27.9	1.3
		4	-	-			20.0	0.09	0.04	24.4	27.8	1.5
4/23	1220				4	-						
		1	-	-			22.5	0.15	0.05	28.0	29.1	2.8
		4	-	-			22.3	0.04	0.05	24.4	26.0	2.8
5/15	1500				6	-						
		1	-	-			26.7	0.28	0.05	41.8	52.0	11.3
		4	-	-			26.3	0.33	0.06	36.2	53.0	11.2
6/19	1233				4	-						
		1	-	-			25.6	0.04	0.08	37.2	42.8	1.0
		4	-	-			26.0	0.04	0.08	37.2	43.3	0.7
7/10	1110				6	-						
		1	-	-			26.0	0.22	0.07	43.3	58.1	6.6
		4	-	-			26.1	0.09	0.06	44.1	60.5	9.9
8/13	1322				6	-						
		1	-	-			26.7	0.09	0.08	46.9	55.8	5.1
		4	-	-			26.8	0.09	0.07	44.8	55.8	5.5
9/25	1215				5	-						
		1	-	-			26.6	0.09	0.04	41.9	51.2	3.2
		4	-	-			26.5	0.09	0.04	41.9	51.2	4.1
10/16	1200				5	-						
		1	-	-			27.3	0.09	0.05	44.7	51.2	10.0
		4	-	-			26.5	0.09	0.05	38.1	49.8	10.0
11/25	1230				0	-						
		1	-	-			22.2	2.14	0.03	45.1	48.6	10.4
		4	-	-			22.4	8.24	0.05	37.2	40.5	6.1
12/29	1215				3	-						
		1	-	-			20.4	0.79	0.03	-	46.5	10.6
		4	-	-			19.1	6.20	0.01	-	44.7	5.6

STATION 33 Depth of 7 feet 27°42' N. 82°27' W.

Date	Time	Depth	G. breve C.	G. breve M.	CA	Tr.	°C.	Sal.	Cu.	PO_4 In.	PO_4 Tot.	NO_3-NO_2
1958												
10/13	1410				4	-						
		1	O	-			27.2	11.31	0.05	18.6	19.8	0.8
		4	-	-			27.5	11.46	0.05	20.0	20.1	0.9
11/10	1252				6	-						
		1	O	-			25.0	8.50	0.05	12.6	16.9	0.7
		4	-	-			25.0	8.86	0.05	14.3	14.7	0.2

STATION 33 (Cont'd)

Date	Time	Depth	G. breve C.	G. breve M.	CA	Tr.	°C.	Sal.	Cu.	PO_4 In.	PO_4 Tot.	NO_3-NO_2
12/16	1400				6	-						
		1	O	-			15.6	3.93	0.03	16.0	12.1	0.8
		4	-	-			15.0	8.04	0.02	15.3	16.3	0.6
1959												
1/30	1459				5	-						
		1	O	-			21.0	0.57	0.08	9.8	10.9	0.5
		4	-	-			20.5	0.57	0.08	8.6	9.7	0.4
2/20	1540				5	-						
		1	O	-			21.7	14.09	0.03	13.8	16.4	1.1
		4	-	-			21.7	13.71	0.03	15.0	16.8	1.1
3/30	1407				7	-						
		1	O	-			22.0	10.73	0.03	14.9	17.4	1.3
		4	-	-			21.2	6.17	0.03	17.4	21.0	0.7
4/23	1330				4	-						
		1	O	-			24.7	10.81	0.07	15.5	16.5	1.0
		4	-	-			24.3	11.17	0.07	16.5	17.0	1.6
5/15	1640				6	-						
		1	O	-			28.9	12.59	0.09	16.5	18.4	0.3
		4	-	-			28.1	14.52	0.04	19.2	20.5	0.1
6/19	1345				4	-						
		1	O	-			26.7	0.09	0.13	7.3	10.3	0.5
		4	-	-			26.3	0.55	0.07	8.2	11.8	0.6
7/10	1230				5	-						
		1	O	-			28.5	0.15	0.06	7.9	10.3	0.5
		4	-	-			28.0	0.09	0.11	6.3	7.9	0.7
8/13	1423				6	-						
		1	O	-			28.0	0.09	0.11	6.9	8.2	0.8
		4	-	-			27.7	0.09	0.12	8.4	8.4	1.1
9/25	1340				5	-						
		1	O	-			28.5	0.35	0.09	12.2	13.2	0.8
		4	-	-			29.3	0.61	0.06	12.2	13.7	0.8
10/16	1350				6	-						
		1	O	-			29.2	11.37	0.04	13.6	16.3	1.2
		4	-	-			29.4	11.38	0.04	13.5	15.1	1.2
11/25	1400				0	-						
		1	O	-			22.4	6.91	0.05	12.1	12.3	0.5
		4	-	-			22.3	7.07	0.03	16.0	16.0	0.9
12/29	1350				2	-						
		1	O	-			20.1	8.12	0.09	-	-	0.4
		4	-	-			20.1	9.11	0.03	-	-	0.8

STATION 34 Depth of 4 feet 27°40' N. 82°21' W.

Date	Time	Depth	G. breve C.	G. breve M.	CA	Tr.	°C.	Sal.	Cu.	PO_4 In.	PO_4 Tot.	NO_3-NO_2
1958												
10/13	1445				4	-						
		1	-	-			27.2	0.09	0.05	12.2	12.8	0.8
		4	-	-			27.6	0.09	0.07	13.7	16.8	0.8
11/10	1333				6	-						
		1	-	-			23.5	0.09	0.09	8.1	8.6	0.5
		4	-	-			23.7	0.09	0.09	6.6	9.2	1.6
12/16	1435				6	-						
		1	-	-			15.0	0.04	0.02	-	8.7	0.8
		4	-	-			15.0	0.04	0.02	10.4	-	0.7
1959												
1/30	1544				4	-						
		1	-	-			21.0	0.04	0.08	9.8	12.6	0.6
		4	-	-			21.0	0.04	0.08	8.6	11.9	0.5
2/20	1610				5	-						
		1	-	-			21.1	0.09	0.05	11.2	13.0	0.9
		4	-	-			21.1	0.04	0.05	7.1	13.4	1.4
3/30	1445				7	-						
		1	-	-			21.7	0.18	0.06	8.8	10.5	0.9
		4	-	-			21.7	0.04	0.06	7.8	10.4	2.2
4/23	1400				4	-						
		1	-	-			24.7	0.15	0.11	8.6	10.6	1.5
		4	-	-			24.4	0.09	0.10	9.2	10.3	1.4
5/15	1730				6	-						
		1	-	-			28.1	0.15	0.06	13.0	16.5	0.4
		4	-	-			28.1	0.04	0.04	11.5	13.4	1.8
6/19	1420				4	-						
		1	-	-			27.0	0.04	0.10	5.3	7.0	0.3
		4	-	-			27.0	0.04	0.09	5.5	6.7	0.3
7/10	1303				9	-						
		1	-	-			26.7	0.04	0.11	6.4	7.9	0.7
		4	-	-			26.8	0.04	-	6.5	8.0	0.4
8/13	1510				6	-						
		1	-	-			27.8	0.18	0.09	7.9	8.5	1.0
		4	-	-			28.0	0.09	0.13	7.8	8.6	1.1
9/25	1435				5	-						
		1	-	-			27.5	0.04	0.08	13.8	13.8	1.6
		4	-	-			27.4	0.04	0.08	12.3	13.4	1.2
10/16	1525				4	-						
		1	-	-			28.0	0.09	0.09	11.4	11.4	2.7
		4	-	-			28.5	0.28	0.09	11.6	14.8	2.6

STATION 34 (Cont'd)

Date	Time	Depth	G. breve C.	G. breve M.	CA	Tr.	°C.	Sal.	Cu.	PO_4 In.	PO_4 Tot.	NO_3-NO_2
11/25	1505				0	-						
		1	-	-			21.0	0.42	0.08	9.9	9.9	1.7
		4	-	-			21.1	0.09	0.08	11.0	11.0	1.5
12/29	1420				2	-						
		1	-	-			19.9	0.48	0.12	-	11.2	1.4
		4	-	-			19.9	0.09	0.10	-	11.4	1.3

STATION 35 Depth of 7 feet 27°31.4' N. 82°25.8' W.

Date	Time	Depth	G. breve C.	G. breve M.	CA	Tr.	°C.	Sal.	Cu.	PO_4 In.	PO_4 Tot.	NO_3-NO_2
1958												
10/13	1540				2	-						
		1	-	-			27.8	5.05	0.05	9.6	13.0	0.7
		4	-	-			27.6	4.56	0.04	11.7	13.1	0.8
11/10	1355				6	-						
		1	-	-			25.0	1.18	0.11	5.9	11.0	0.9
		4	-	-			25.0	1.75	0.08	9.0	10.3	1.4
12/16	1522				6	-						
		1	-	-			15.0	0.18	0.02	8.7	11.5	6.8
		4	-	-			15.0	0.15	0.02	8.1	9.4	1.2
1959												
1/30	1655				4	-						
		1	-	-			22.5	0.18	0.09	8.1	11.8	0.6
		4	-	-			22.3	0.18	0.12	7.9	10.0	0.7
2/20	1645				5	-						
		1	-	-			23.0	2.56	0.03	9.0	10.1	0.7
		4	-	-			22.6	3.21	0.03	8.6	10.1	1.0
3/30	1530				7	-						
		1	-	-			22.0	0.40	0.06	10.9	12.8	1.0
		4	-	-			22.2	0.52	0.05	11.0	13.2	1.2
4/23	1440				4	-						
		1	-	-			25.8	4.22	0.07	7.7	9.1	0.8
		4	-	-			25.5	5.17	0.05	8.2	8.6	0.8
5/15	1800				7	-						
		1	-	-			28.1	7.94	0.05	6.8	8.1	1.6
		4	-	-			28.0	8.12	0.05	7.1	8.1	0.3
6/19	1510				4	-						
		1	-	-			27.8	0.04	0.09	6.9	10.2	0.5
		4	-	-			27.5	0.04	0.09	6.7	9.3	0.6
7/10	1359				9	-						
		1	-	-			28.2	0.04	0.10	6.1	6.9	0.4
		4	-	-			28.0	0.04	0.15	6.0	7.1	0.5
8/13	1602				6	-						
		1	-	-			28.7	0.09	0.07	9.4	9.8	1.2
		4	-	-			28.6	0.09	0.08	7.3	9.2	1.1

STATION 35 (Cont'd)

Date	Time	Depth	G. breve C.	G. breve M.	CA	Tr.	°C.	Sal.	Cu.	PO_4 In.	PO_4 Tot.	NO_3-NO_2
9/25	1508				4	-						
		1	-	-			29.0	0.04	0.06	10.9	12.4	0.9
		4	-	-			28.8	0.18	0.06	13.0	13.0	2.2
10/16	1535				6	-						
		1	-	-			29.6	0.46	0.06	10.7	10.8	1.1
		4	-	-			29.3	1.85	0.06	8.3	13.0	0.5
11/25	1525				0	-						
		1	-	-			22.5	2.77	0.05	7.8	8.9	1.0
		4	-	-			22.5	2.85	0.05	7.9	10.7	0.4
12/29	1453				2	-						
		1	-	-			20.6	3.48	0.03	-	4.7	0.9
		4	-	-			20.5	3.59	0.03	-	10.0	0.5

STATION 36 Depth of 5 feet 27°30.6' N. 82°34.4' W.

Date	Time	Depth	G. breve C.	G. breve M.	CA	Tr.	°C.	Sal.	Cu.	PO_4 In.	PO_4 Tot.	NO_3-NO_2
1958												
10/13	1620				2	-						
		1	O	-			27.7	22.92	0.04	18.0	19.6	1.2
		4	-	-			27.5	23.01	0.02	15.5	18.4	2.3
11/10	1445				2	-						
		1	O	-			24.3	23.53	0.05	10.9	10.9	0.6
		4	-	-			24.3	23.59	0.06	9.6	11.5	1.4
12/16	1607				6	-						
		1	O	-			15.8	20.50	0.01	9.0	9.8	1.7
		4	-	-			15.6	21.29	0.01	10.3	10.3	1.7
1959												
1/30	1710				4	-						
		1	O	-			22.6	14.60	0.06	10.5	11.6	1.7
		4	-	-			19.6	19.13	0.04	8.1	10.8	0.9
2/20	1734				5	-						
		1	O	-			22.6	24.29	0.02	9.7	13.0	0.4
		4	-	-			22.5	24.83	0.02	11.4	12.3	0.6
3/30	1615				7	-						
		1	O	-			22.0	15.44	0.03	8.2	9.1	2.7
		4	-	-			22.2	16.13	0.04	8.5	9.4	1.1
4/23	1525				4	-						
		1	O	-			24.5	22.81	0.05	7.7	8.6	1.0
		4	-	-			24.6	22.85	0.06	8.0	9.1	1.8
5/15	1845				9	-						
		1	O	-			28.3	24.33	0.06	9.3	10.8	1.2
		4	-	-			28.2	24.40	0.04	10.9	12.9	1.2

STATION 36 (Cont'd)

Date	Time	Depth	G. breve C.	G. breve M.	CA	Tr.	°C.	Sal.	Cu.	PO_4 In.	PO_4 Tot.	NO_3-NO_2
6/19	1600				2	-						
		1	O	-			28.5	2.23	0.07	10.7	13.6	1.0
		4	-	-			28.3	2.27	0.07	10.0	13.7	0.8
7/10	1445				8	-						
		1	O	-			30.5	12.27	0.06	9.8	11.6	0.5
		4	-	-			30.0	17.63	0.06	10.5	11.8	0.8
8/13	1643				6	-						
		1	O	-			29.4	1.01	0.16	12.0	14.0	2.7
		4	-	-			29.1	1.51	0.13	12.6	15.3	3.6
9/25	1550				5	-						
		1	O	-			29.0	10.75	0.03	8.0	11.6	0.1
		4	-	-			28.5	15.21	0.03	11.4	13.7	0.2
10/16	1600				6	-						
		1	O	-			29.4	21.62	0.04	8.7	13.7	0.3
		4	-	-			29.3	22.01	0.03	8.7	10.2	0.8
11/25	1615				0	-						
		1	O	-			21.5	19.52	0.03	8.8	11.4	1.0
		4	-	-			21.6	19.52	0.03	8.6	8.8	1.5
12/29	1529				4	-						
		1	O	-			19.2	23.08	0.00	-	9.1	0.5
		4	-	-			19.1	23.31	0.04	-	9.1	0.3

MS #996

☆ U.S. GOVERNMENT PRINTING OFFICE: 1961 O - 584702